

ISGS INDEX	COMPANY NAME	MINE NAME	YEARS OPERATED
3565	RANDLE C C	RANDLE	1889-92
3565	AVERY, EDWARD	RANDLE	1892-94
3565	DUTCH HOLLOW C C	RANDLE	1894-05
3565	AVERY C & MNG C	RANDLE	1905-13
3565	MULBERRY HILL C C	MUL HILL	1913-17
3565	GLENDALE COAL & MNG CO	RANDLE	1917-26
3565	REICHART C C	REICHART	1926-30
3565	POWER C C	RANDLE	1930-30
3565	FREEBURG COAL & MNG CO, L-52	FREEBURG	1933-40
3565	PARAMOUNT COAL & COKE, L-52	PARAMOUNT	1940-42

S-1
 L-52
 ISGS index:
 3565

R F
 HERRIN

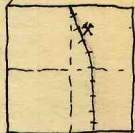
Randle CC - Paramount Coal; coke
 sec 19. T. 15. - R. 7 W.



COAL MINE NOTES.

1119

COUNTY *St. Clair.* TOWN _____ MAP No. *1119*
 T. *1 S.* R. *7 W.* S. *19 NE 1/4*
 OPERATOR *Avery Coal Co. Mulberry Hill #2*
 OFFICE *Colonial Security Bldg. St. Louis.*
 MINE *Randle.*
 TIPPLE *Two tracks*
 ENGINES *Eagle foundry. second motion cylinders 14" 20"*
 BOILERS _____
 DRUM *Wood 6'*
 SHAFT *6' x 12' double compartment* CAGE _____
 HAULAGE *Mules.*
 CARS *Wood 1 1/2 tons*
 VENTILATION *Frass down cast. blades 4', 22" wide.*



USED IN COOP. REPT. 1912.

COUNTY

DRAINAGE *little water.*
 SPRINKLING _____
 WORKING SYSTEM *Room & Pillar.*
 MINING METHODS
*Hand mined. Shot on solid.
 Powder blupont single F.*

SIZE OF ENTRIES—MAIN	<i>8'</i>	CROSS	<i>16'</i>	ROOM	NECK
SIZE OF PILLARS—MAIN		CROSS		ROOM	
	SHAFT	CHAIN		BARRIER	
AMOUNT OF TIMBERING	<i>Timber good.</i>	SIZE			
PROPORTION OF COAL UTILIZED					
AMOUNT AND CHARACTER OF WASTE					

ACREAGE OF COAL MINED _____
 ACREAGE OF COAL REMAINING _____
 PROPORTION OF MINE RUN AND SCREENED COAL _____
 METHOD OF SIZING *Shaker screen*
 SIZES *1", 1 1/2", 2" 3/4", 6" round holes.*
 PER CENT *screenings 31%*

RESCREENED
Subular, 5/8" x 1/2"

PROPORTION AND SIZE OF WASHED COAL _____
 DAILY OUTPUT *400 tons.*
 UTILIZATION *domestic*
 MARKETS _____
 FREIGHT RATES *E. St. Louis 43¢.*
 SELLING PRICES AT MINE _____

GEN'L COAL REPT. 236

COAL LAND OWNED	LEASED	HELD IN FEE	1119
COST OF LAND OWNED	LEASED	HELD IN FEE	
ADDITIONAL NOTES <i>3 storage Bums. 60 tons each.</i>			



COAL MINE NOTES.
CONTINUED.

OPERATOR *Beverly Coal Co.* MINE *Randle.*
 ENTRANCE *Shaft* NAME OF COAL BED #6
 ELEVATION *519 Topog.* THICKNESS OF COAL *7 1/2* 1119
 DEPTH TO FLOOR *150* MAX. MIN. AV. *90"*
 ALTITUDE OF COAL
 LOCATION OF SECTION

USED IN COOP. REPT. 1912. COUNTY

No.	SECTION.	In.
1		
2		
3		
4		
5	<i>519</i>	
6	<i>143</i>	
7	<i>376</i>	
8		
9		
10		
11		
12		
Tape		Total

SAMPLE No.
CAN No.
CONDITION
GROSS WEIGHT
TIME EXPOSED
NOT SHIPPED
NOT INCLUDED

SECTION	Feet

PHYSICAL PROPERTIES BY NUMBERS

Blue Band 20" to 24" above floor.
Some Sulphur scattered thru lower coal.

ROOF *As 10' Shale 18" to 3'*
 FLOOR *Fine clay 6' to 8'*
 DIP *S.W.*
 FAULTS, ETC.
 GAS *No gas.*

COLLECTOR *Jon Udden*

REFERENCE *N.B. 138 P 70*

DATE *1/20/19* 1119



Mine originally operated by: (1)

Date

1940 Paramount Coal & Coke Co.

Original name or number:

Illinois Coal Report

p.

LATER OPERATORS

Date	Operator	Name or No.
2		
3		
4		
5		
6		
7		
8		
9		
10		
11		
12		
13		
14		

see mined-out area map, could be G3 or G4. Coal pits. show this is same as Fairburg CC. J.O. 1956

*Also owners

#See ownership sheet

Railroad, Wagon, Strip, Idle, Abandoned

Shaft

IDENTIFICATION

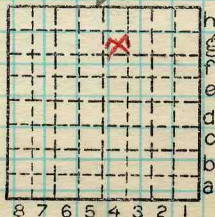
County No. _____

Coal No.

Coal Report No. L-52

Quad.

County St. Clair



Sec. 19

T. 1 S.

R. 7 W.

Index No.

COAL MINE OPERATOR

1119 54



Paramount Coal & Coke Co.

(Sheets)

COAL PRODUCTION

(Sheet)

Period						Tons	
Mo.	Day	Year	Mo.	Day	Year		
		1940				1	473
		1941				7	507
		1942				6	032
		1943			Idle		

SUMMARIES

No.	to	No.				

Railroad, Wagon, Strip, Idle, Abandoned

Shaft

Sec. 19

IDENTIFICATION

County No. _____

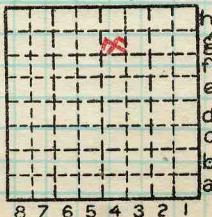
Coal No. _____

Coal Report No. L-52



Quad.

County St. Clair



T. 1 S.
 R. 7 W.
 Index No.

1119 G4

COAL MINE—PRODUCTION

ILLINOIS GEOLOGICAL SURVEY, URBANA



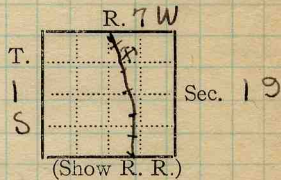
Town, **Freeburg**
Local Authority,

Surface alt., **519** ft.
Depth to coal, **143** ft.
Alt. top coal, **376** ft.
Thickness: Av. **78** in.
Max. in., Min. in.

Level: Auth., **Bull. 11. p. 158**

Method,

R. R., **I.C.**



Location: authority, **Mine Notes**

Operator

Mine Name or No.

19 **Koesterer Coal Co** **No 2. Randle**

Successor to **Mulberry Hill Coal Co.** " "
Date
Succeeded by **Glendale Coal & Mfg. Co** **Glendale**
Date **May 1917 (Cady)**
Succeeded by **Avery Coal Co** **Randall**
Date

PRODUCTION.

	U. S. No.
19 Glendale Coal & Mfg. Co. Glendale Coal Cat '26	
Reichert Coal Co. Randall Freeburg, Ill.	
1927 77 340	
1928	

Geol. Notes? **Yes** Coop. No.

Coal secs? **No**

Analyses No.

GEN'L COAL REPT. 236

Examined by **AS**

Ref.

Coal bed name: Local
County **St. Clair**

Survey No. **6**
Index No. **1119.67**

K.—ACTIVE SHIPPING OF LOCAL COAL MINE.