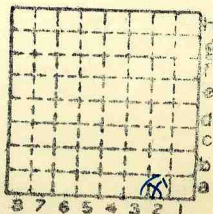




Form 180

Consolidated Co.
Heine Bluff mine

215



Sec. 27

T. 3 N. S.

R. 8 E. W.

Index No.



Mine originally operated by: (1) *Heintz Bluff Coal Co.*

Date
1879

Original name or number:

Illinois Coal Report _____ p.

LATER OPERATORS

Date	Operator	Name or No.
2 1887	<i>Consolidated Coal Co.</i>	<i>Heintz Bluff</i>
3		
4		
5		
6		
7		
8		
9		
10		
11		
12		
13		
14		

* Also owners

#See ownership sheet

Railroad, ~~Wagon, etc.~~ Abandoned *1906*

SHIPPING MINE

IDENTIFICATION

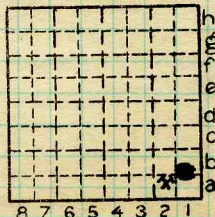
County No. *215*

Coal No. *6*

Quad. *Belleville (226)*

Part *3*

County *Madison*



Sec. *27*

T. *3* N.

R. *8* W.

Index No.

COAL MINE OPERATOR

1827. 15



LOCATION AND ELEVATION

Location: *J.C. Quade* side R. R.
Belleville folio S side *Pennsylvania* R. R.
field maps side Highway No.

on top. map *Yes* Location sheet

Elevation: Method, 1. Est. (*Topographic*) _____ ft. *495*
 2. Inst. (kind _____) _____ ft.

By *ETB* Data sheet

DEPTH

Authority *J.C. Quade field notes* To coal *162* ft.
 Authority Rail to rail _____ ft.
 Top of coal above rail. (Est. Rule) _____ ft.
 To coal _____ ft.

ALTITUDE OF TOP OF COAL

By estimated data _____
 By instrumental data _____ *333* ft.

Thickness

Max. _____ in. Min. _____ in. Aver. *84* in.

GEOLOGICAL DATA

Mine notes, date _____

Coop No. _____ Pyr. inv. _____ Coal Ash inv. _____

CHEMICAL DATA

Analyses Face	U. I.	B. M.	Others
Car	U. I.	B. M.	Others
Org. Sulf	U. I.	B. M.	Others
Ash fusion	U. I.	B. M.	Others
Ash anal.	U. I.	B. M.	Others
	U. I.	B. M.	Others

Classification

Misc. tests: Coking. _____ Cleaning _____ Boiler _____

Published descriptions:— *None*

Railroad, ~~Wagon, Idle~~, Abandoned *1906*

IDENTIFICATION

County No. *215*

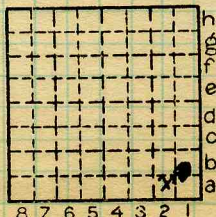
Coal No. *6*



Part *3*

Quad. *Belleville (226)*

County *Madison*



Sec. *27*

T. *3* N.

R. *8* W.

Index No.

1827. #

2a

COAL MINE LOCATION AND DATA