

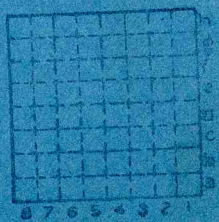


Form 180 Blue

Henry Bros. Coal Co.

L-666

mine index 3849



H2

Sec.	21 H8
T.	19N 9
R.	12W 1
Index No.	




Location and Elevation Data

Location: Exact Approximate  
 (Approximate only if no trace of record of original exists)  
 Location by Mine map in Coa Div. Files - Ext. Dec. 3, 1940  
 Date \_\_\_\_\_ Notebook No. \_\_\_\_\_ Page \_\_\_\_\_  
 Looseleaf ref. \_\_\_\_\_  
 Map files No. \_\_\_\_\_

Description of Location

Position in sec., 1/4 sec., 40 acres

\_\_\_\_\_ feet from North line  
 \_\_\_\_\_ feet from East line  
 \_\_\_\_\_ feet from South line  
 \_\_\_\_\_ feet from West line



NW NW  
 Sec. 21  
 T 19 N.  
 R E.  
 12 W.

L-66  
 Other description: \_\_\_\_\_  
 Mouth of { 175' fr. W. line  
 Slope { 175' fr. N. line }  
 Tipple { 315' fr. W. line } Sec. 21  
 { 200' fr. N. line }  
 Airshaft not shown

Farm \_\_\_\_\_  
 No. \_\_\_\_\_  
 Company \_\_\_\_\_  
 (River Bank Mine)  
 Henry Bros. C.C.  
 No. \_\_\_\_\_  
 County No. \_\_\_\_\_

Separate from mine in Sec. 20 shown on W.P.A. platostat.

Elevation \_\_\_\_\_ ft.  
 By \_\_\_\_\_

Method: Level, transit, alidade, hand level

Elevation of \_\_\_\_\_  
 Height of point above ground \_\_\_\_\_  
 Date \_\_\_\_\_ Notebook \_\_\_\_\_ P. \_\_\_\_\_  
 Looseleaf ref. \_\_\_\_\_

Map files No. \_\_\_\_\_  
 Description of item: (drill hole, mine, etc.) Slope mine

County Yermlion Quadrangle Danville Index No. 1821 H8






Location and Elevation Data

Location: Exact Approximate  
 (Approximate only if no trace of record of original exists)  
 Location by W.P.A. photostat map  
 Date \_\_\_\_\_ Notebook No. \_\_\_\_\_ Page \_\_\_\_\_  
 Looseleaf ref. \_\_\_\_\_  
 Map files No. \_\_\_\_\_

Description of Location

Main Drift Position in sec., 1/4 sec., 40 acres  
125 feet from North line 160' Anschaft  
1000 feet from East line 950'  
 \_\_\_\_\_ feet from South line  
 \_\_\_\_\_ feet from West line



Sec. 20  
 T 19 N.  
 S.  
 R E.  
 12 W.

Other description: L-66

#7 coal 6'0"  
100' on slope (1938 D.M.M. film)

Farm \_\_\_\_\_  
 No. \_\_\_\_\_  
 Company (ELLIOTT & Rudd)  
Sharon Coal Co.

No. River bank Mine  
 County No. \_\_\_\_\_

Ext. 11-5-38 Opened 1925

Elevation \_\_\_\_\_ ft.  
 By \_\_\_\_\_

Method: Level, transit, alidade, hand level

Elevation of \_\_\_\_\_  
 Height of point above ground \_\_\_\_\_  
 Date \_\_\_\_\_ Notebook \_\_\_\_\_ P. \_\_\_\_\_  
 Looseleaf ref. \_\_\_\_\_

Map files No. \_\_\_\_\_  
 Description of item: (drill hole, mine, etc.) Drift Mine, Abd.

County Vermilion Quadrangle Danville Index No. 1820 H2  
 (50167-5M-2-38) 2 149



FORM 180 W

River bank C.C. / Sharon C.C. / Henry Brothers C.C.

Have microfilm map Em 103 & 104 Reel 3141

L-66 mine index 3849

2 drift mines:

A Mine: 174' WL  
173' NL sec. 21

B Mine: 1081' EL  
102' NL sec. 20

S.E. = 620' ETM

D.T.C. = ~80' No. 7 coal

C.T. = 6'



Mine originally operated by: (1) Riverbank Coal Co.

Date 1937

(1925) Original name or number:  
Illinois Coal Report 1937 p.

LATER OPERATORS

Date	Operator	Name or No.
2 1942	Sharon Coal Co % Gerald Palmer 1204 Worthington Ave Decatur	
3 1946	Henry Bros. Coal Co.	
4		
5		
6		
7		
8		
9		
10		
11		
12		
13		
14		

\*Also owners

#See ownership sheet

Railroad, Wagon, Strip, Idle, Abandoned

IDENTIFICATION

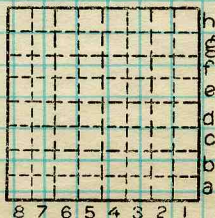
County No. \_\_\_\_\_

Coal Report No. L-66

Quad. Danville

County Vermilion

Coal No. \_\_\_\_\_



Sec. 20  
T. 19 N. \*  
R. 12 W. \*  
Index No.  
182042

COAL MINE OPERATOR



Mine originally operated by: (1)

Date

1936

~~Riverbank Coal Co.~~  
CHESTER W. LARSON

Original name or number:

Illinois Coal Report

p.

LATER OPERATORS

Date	Operator	Name or No.
1936	River Bank Coal Co.	
1941	River Bank C.C.	
1943	River Bank C.C.	
	Sharon C.C.	
1944	Sharon C.C.	
1946	Henry Bros. C.C.	

2  
3  
4  
5  
6  
7  
8  
9  
10  
11  
12  
13  
14

\*Also owners

#See ownership sheet

Railroad, Wagon, Strip, Idle, Abandoned

IDENTIFICATION


County No. \_\_\_\_\_

Coal Report No. L-66

Quad. Danville

County Vermilion

Coal No. \_\_\_\_\_



Sec. 21

T. 19 N. 8.

R. 12 E. W.

Index No.

1821 H8



FORM 180 W

Production For: Riverbank Mine

mine index 3849

Year Production Year Production

1936	Riverbank C.C.	85
1937	Riverbank C.C.	991
1938	Riverbank C.C.	700
1939	Riverbank C.C.	733
1940	Riverbank C.C.	1,053
1941	Riverbank C.C.	589
1942	Riverbank C.C.	280
1943	Riverbank C.C. / Sharon	2,677
1944	Sharon C.C.	4,825
1945	Sharon	821
1946	Henry Brothers C.C.	1,223
1947	Henry Brothers C.C.	151

11,128





( Sheets ) COAL PRODUCTION ( Sheet )

Period		Tons
Mo. Day Year	Mo. Day Year	
	1936	750
	1937	600
	"	391
	1938	700
	1939	415
	"	318
	1940	358
	"	695
	1941	589
	1942	280
	1943	2075
	"	602
	1944	1825
	1945	821
	1946	1223
	1947	151
		<hr/> 11,793

SUMMARIES

No. to No.

--	--

Railroad, Wagon, Strip, Idle, Abandoned

IDENTIFICATION

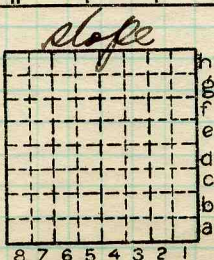
County No. \_\_\_\_\_

Coal No.  7

Coal Report No. L-666

Quad. Danville

County Vernilion



Sec.

T. 19 N. S.

R. 12 W. V.

Index No.

182

COAL MINE—PRODUCTION

ILLINOIS GEOLOGICAL SURVEY, URBANA

