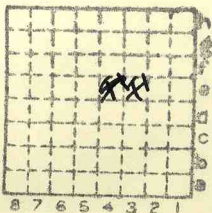


Forsythe ^{CARTERVILLE}
 Cotwille CC
 S →
 MI 3773
 838



Sec. 3

T.	9	N.
		S.

R.	1	E.
		W.

Index No.



Mine originally operated by: (1) Forsyth Cartersville C. Co

Date 1934

Original name or number:
Illinois Coal Report 1934 p. 254

LATER OPERATORS

Date	Operator	Name or No.
2		
3		
4		
5		
6		
7		
8		
9		
10		
11		
12		
13		
14		

1946
OK

* Also owners #See ownership sheet

Railroad, Wagon, Idle, Abandoned Strip

IDENTIFICATION

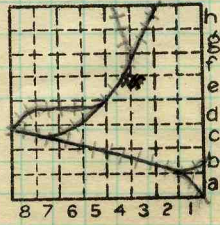
County No.

Coal No. 6

Quad. Herrin

Part

County Williamson



Sec. 3

T. 9 S.

R. 1 E.

Index No.

COAL MINE OPERATOR

0603 e 1



LOCATION AND ELEVATION

Location: side R. R. side R. R. side Highway No.

on top. map Location sheet

Elevation: Method, 1. Est. () ft. 2. Inst. (kind) ft.

By Data sheet

DEPTH

Authority To coal 34 ft. Authority Rail to rail ft. Top of coal above rail. (Est. Rule) ft. To coal 45 ft.

ALTITUDE OF TOP OF COAL

By estimated data ft. By instrumental data ft.

Thickness

Max. in. Min. in. Aver. 108 in.

GEOLOGICAL DATA

Mine notes, date None

Coop No. Pyr. inv. Coal Ash inv.

CHEMICAL DATA

Table with 4 columns: Analyses Face, U. I., B. M., Others. Rows include Car, Org. Sulf, Ash fusion, Ash anal.

Classification

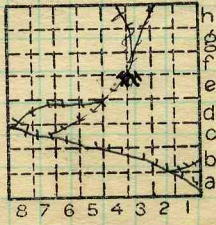
Misc. tests: Coking. Cleaning Boiler

Published descriptions: 700' N } SW cor SW NE 1000' E } E 4 1936

Railroad, Wagon, Idle, Abandoned Strip 600' N 600' E. Center 530. Sec. 3

IDENTIFICATION

County No. Coal No. 6 Part Quad. Herrin County Williamson



T. 9 N. S. R. 1 E. W. Index No. 0503 e4

COAL MINE LOCATION AND DATA



No.	Period						Tons	
	Mo.	Day	Year	Mo.	Day	Year		
	1	1	1935	12-31-35			13	730
7	1	1	1935	12 31	1936		96	033
7	1	1	1937	12 31	1937		103	190
S-7	1	1	1938	12 31	1938		127	397
					1939		88	122
					1940		96	210
S-7	1	1	1941	12 31	1941		113	784
S-7	1	1	1942	12 31	1942		84	029
					1943		117	895
					1944		119	220
					1945		168	026
	1	1	1945	11-30-	1945		75	879

#10

SUMMARIES

No.	to	No.		
		1934	13	730

Railroad, Wagon, Idle, Abandoned

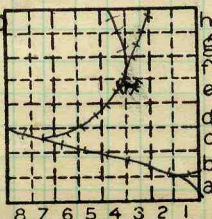
Strip

IDENTIFICATION

County No. Coal No. 6

Quad. Herrin Part

County Williamson



Sec. 3

T. 9 S.

R. 1 E.

Index No.

0503 e-4

ad