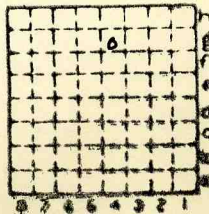




Form 180

McCLEAN CC

L-12



Sec. 7

T. 33 N.

R. 84 E.

Index No. /



Mini Index 2694



Mine originally operated by: (1) **McClellan Coal Co.**

Date **1936 L-12**

Original name or number:
Illinois Coal Report **1936** p.

LATER OPERATORS

| Date | Operator | Name or No. |
|------|----------|-------------|
| 2 | | |
| 3 | | |
| 4 | | |
| 5 | | |
| 6 | | |
| 7 | | |
| 8 | | |
| 9 | | |
| 10 | | |
| 11 | | |
| 12 | | |
| 13 | | |
| 14 | | |

* Also owners

#See ownership sheet

Railroad, Wagon, Idle, Abandoned **Strip Mine**

38

IDENTIFICATION

County No.

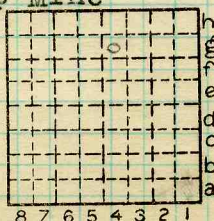
Coal No.



Quad. **Ottawa**

Part

County **La Salle**



Sec. **7**
T. **33** N. **SS**
R. **4** E. **W.**
Index No.

1907

COAL MINE OPERATOR
LOCAL MINE



Location and Elevation Data


Location: Exact Approximate
(Approximate only if no trace of record of original exists)

Location by Dept Mines & Minerals
Date..... Notebook No..... Page.....
Looseleaf ref.....
Map files No.....

Description of Location

Position in sec., 1/4 sec., 40 acres

.....feet from North line
.....feet from East line
.....feet from South line
.....feet from West line



Sec. 7
T 33 N.
R 4 E.
W

Other description:.....
.....

Farm.....

No.....

Company McLean Coal Co

No.....

County No.....

Elevation.....ft.

By.....

Method: Level, transit, alidade, hand level

Elevation of.....

Height of point above ground.....

Date..... Notebook..... P.....

Looseleaf ref.....

Map files No.....

Description of item: (drill hole, mine, etc.) Strip Mine

15' to 2' of coal

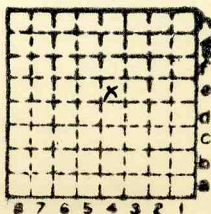
LOCAL MINE

County LaSalle Quadrangle Ottawa Index No. 1907



This mine was likely placed in the wrong range, and should have been in 3E. This index (2699) has been deleted, and this mine added to m 2694. JMO, 4-25-2002

McLean CC



Sec. 12

T. 33 N.

R. 4 E.

Index No.

↓ Mine index 2699

