


This is probably same as
Black Crystal mine (next sheet)
MB 81

Lewis Chest C.C.

Co # 409

ISGS Index No. 4083



Sec. 26

T.	9	N.
R.	3	E.
Index No.		W.

0726 H1

Mine originally operated by: (1)

Date
1935?

Lewis West C.C.

Original name or number:

Illinois Coal Report p.

LATER OPERATORS

Date

Operator

Name or No.

2 *Made out from loc. sheet.*
 3 *1935 estimated because a*
 4 *Lewis West CC did operate*
 5 *that year.*

6
7
8
9
10
11
12
13
14

*Also owners

#See ownership sheet

Railroad, Wagon, Strip, Idle, Abandoned

shaft

Local

IDENTIFICATION

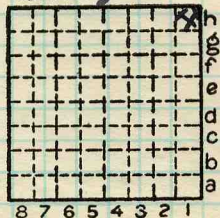
County No. 409

Coal No.

Coal Report No. _____

Quad.

County



Sec. 26

T. 9 N. S.

R. 3 E. W.

Index. No.

0726 H1

COAL MINE OPERATOR





Mine originally operated by: (1)

Date 1936

Lewis West

Original name or number:

Illinois Coal Report

p.

48 operators rept

LATER OPERATORS

Date	Operator	Name or No.
2 1940	McDonald & Canes	
3 1941	Listed: Lone Star Mine M. O. Graves	
4 1942	West Coal Co.	
5 1943	Black Crystal Coal Co.	
6 1945	Marvin Mooker MARION, Ill	Black Crystal
7		
8		
9		
10		
11		
12		
13	<u>48 loc'n - NENE</u>	
14	<u>60' to coal</u>	

*Also owners

#See ownership sheet

Railroad, Wagon, Strip, Idle, Abandoned Slope

IDENTIFICATION

County No. 861

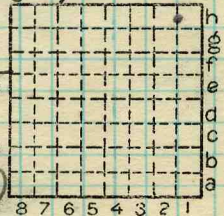
Coal No. 5

Coal Report No. L-61

Quad.

County Williamson

□ 4'4"
(48)



Sec. 26

T. 9 N. S.

R. 3 E. W.

Index No.

COAL MINE OPERATOR



Period						Tons		
Mo.	Day	Year	Mo.	Day	Year			
					1937	2	038	
					1938		135	
					1939	1	157	
					1940		467	
					West 1940	1	075	
					McDonald & Lanes 1941		324	
					Lone Star 1941	2	955	
					M.L. Graves 1941	1	500	
					1942	18	000	
					1943	50	326	
					1944	57	681	
					1945	37	658	
					1946	51	423	
					1947	1	716	
					1948			

SUMMARIES

No.	to	No.				

Railroad, Wagon, Idle, Abandoned

L-61

IDENTIFICATION

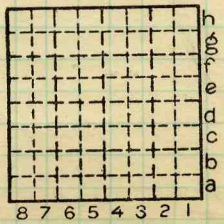
County No.

Coal No.

Quad.

Part

County *Williamson*



Sec. *26*

T. *9* N. S.

R. *3* E. W.

Index No.

672642



LOCATION AND ELEVATION

Location: side R. R. side R. R. side Highway No.

on top. map Location sheet

Elevation: Method, 1. Est. () ft. 2. Inst. (kind THL) 505 ft.

By E. J. J. Data sheet

DEPTH

Authority Mine Owner To coal 50 ft. Authority Rail to rail ft. Top of coal above rail. (Est. Rule) ft. To coal ft.

ALTITUDE OF TOP OF COAL

By estimated data ft. By instrumental data 455 ft.

Thickness

Max. 54 in. Min. 48 in. Aver. 51 in.

GEOLOGICAL DATA

Mine notes, date Coop No. Pyr. inv. Coal Ash inv.

CHEMICAL DATA

Analyses Face U. I. B. M. Others Car U. I. B. M. Others Org. Sulf U. I. B. M. Others Ash fusion U. I. B. M. Others Ash anal. U. I. B. M. Others U. I. B. M. Others

Classification

Misc. tests: Coking. Cleaning Boiler

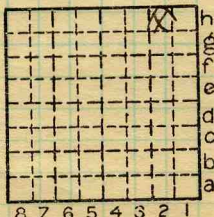
Published descriptions:—

Railroad, Wagon, Idle, Abandoned Local

IDENTIFICATION

County No. 861 Quad. 272 County Wmsh.

Coal No. 5 Part



Sec. 26 T. 9 S. R. 3 E. W. Index No.

0726.H2

COAL MINE LOCATION AND DATA

L

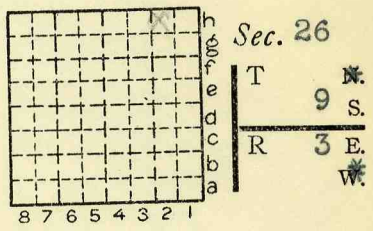
Location and Elevation Data

Location: Exact Approximate
 (Approximate only if no trace of record of original exists)
 Location by G.H. Cady (In field)
 Date 12/11/37 Notebook No. _____ Page _____
 Looseleaf ref. _____
 Map files No. _____

Description of Location

Position in sec., 1/4 sec., 40 acres

_____ feet from North line
1000 feet from East line
4950 feet from South line
 _____ feet from West line



Other description: L-61

Farm _____
 No. _____
 Company Lewis West Coal Mg. Company
 No. _____
 County No. 861

Elevation 505 ft.
 By E.F.T. & G.C.H.

Method: Level, transit, alidade, hand level
THL

Elevation of _____
 Height of point above ground _____
 Date _____ Notebook _____ P. _____
 Looseleaf ref. _____

Map files No. _____
 Description of item: (drill hole, mine, etc.) Slope Mine
110' E 4' 1 #5 coal
 County Williams Quadrangle Marion Index No. 0726 h2