




Location and Elevation Data

Location: Exact Approximate
(Approximate only if no trace of record of original exists)
Location by ABD MINES BOOK
Date Notebook No. Page
Looseleaf ref.
Map files No.

Description of Location

Position in sec., 1/4 sec., 40 acres

feet from North line
feet from East line
feet from South line
feet from West line



Sec. 15
T 19 N.
R 12 W.

Other description:

opened 1904
June 1910

Farm No.
Company Henry Young
No.
County No. 627

Elevation ft.

By

Method: Level, transit, alidade, hand level

Elevation of

Height of point above ground

Date Notebook P.

Looseleaf ref.

Map files No.

Description of item: (drill hole, mine, etc.) Slope ABD NOT USED

100' to 6' of #7 coal
County VERMILION Quadrangle 149 Index No. 1815 E4

Mine originally operated by: (1)

Date

1904

Young & Ellis

Original name or number:

#1

Illinois Coal Report

p.

LATER OPERATORS

Date	Operator	Name or No.
2 <i>1905</i>	<i>Henry Young</i>	<i>#1</i>
3 <i>1906</i>	<i>H. Young</i>	
3 <i>1907</i>	<i>Henry Young</i>	
4		
5		
6		
7		
8		
9		
10		
11		
12		
13		
14		

*Also owners

#See ownership sheet

Railroad, Wagon, Strip, Idle, Abandoned

Local Mine

IDENTIFICATION

County No. _____

Coal Report No. _____


Quad. *149*

County *Vermilion*

1910

Coal No.

7



Sec. *15*

T. *19* N. *8*

R. *12* E. *1*

Index No.

COAL MINE OPERATOR





(Sheets) COAL PRODUCTION (Sheet)

Period						Tons	
Mo.	Day	Year	Mo.	Day	Year		
					1904		557
					1905		1407
					1906		200
					1907	4	000
					1908		240
					1909		125

SUMMARIES

No.	to	No.			

Railroad, Wagon, Strip, Idle, Abandoned

IDENTIFICATION

County No. _____

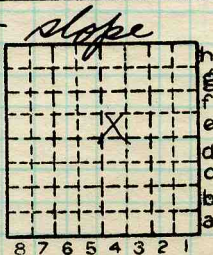
Coal No. _____

Coal Report No. _____

7

Quad. 149

County Vermilion



Sec. 15

T. 19 N.

R. 12 W.

Index No.

1815 E4

COAL MINE—PRODUCTION

ILLINOIS GEOLOGICAL SURVEY, URBANA

