



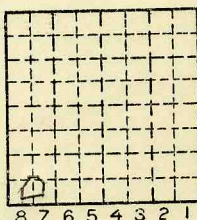
Location and Elevation Data

Location: Exact Approximate
 (Approximate only if no trace of record of original exists)
 Location by Mine Map in Coal Division files Ext. 12-7-38
 Date _____ Notebook No. _____ Page _____
 Looseleaf ref. _____
 Map files No. _____

Description of Location

Position in sec., 1/4 sec., 40 acres

_____ feet from North line
 _____ feet from East line
 _____ feet from South line
 _____ feet from West line



Sec. 3
 T 18 N.
 R 11 W.

L-A1
 Other description: No. 6 coal ^{most measurements on map other measured.}
 ✓ Mouth of slope { 451' North
 438' East }
Tipple { 475' North
 350' East } SW Cor.
Airshaft { 730 North
 570 East } Sec. 3
Opened June 20, 1935 (Also on W.P.A. Photostat map.)

Farm _____
 No. _____
 Company P. J. Dowdatt
 No. # 2
 County No. _____

Elevation _____ ft.
 By _____
 Method: Level, transit, alidade, hand level
 Elevation of _____
 Height of point above ground _____

Production
 1939 5340
 1940 5925
 1941 7263
 1942 5600

Date _____ Notebook _____ P. _____
 Looseleaf ref. _____

Map files No. _____
 Description of item: (drill hole, mine, etc.) Slope mine Abandoned
190' to 6' of No. 6 coal (DMM film 1938) (on slope?)
 County Vermilion Quadrangle Danville Index No. 2403 AB



Mine originally operated by: (1)

Date
1935

P. J. DOWIATT C. C.

Original name or number: No. 2.
Illinois Coal Report _____ p. _____

LATER OPERATORS

Date	Operator	Name or No.
2 <u>1936</u>	<u>Dowiatt & Sons</u>	<u># 2</u>
<u>1937</u>	<u>Mn.</u>	
3 <u>1938</u>	<u>P. J. Dowiatt C. C.</u>	<u># 2</u>
4 <u>1940</u>	<u>P. J. Dowiatt & Sons. C. C.</u>	<u># 2</u>
5 <u>1941</u>	<u>———— Sr. C. C.</u>	<u># 2</u>
6 <u>1942</u>	<u>Dowiatt, Sr. C. C.</u>	<u># 2</u>
7		
8		
9		
10		
11		
12		
13		
14		

*Also owners

#See ownership sheet

Railroad, Wagon, Strip, Idle, Abandoned

SLOPE MINE

IDENTIFICATION


County No. _____

Coal No. _____

Coal Report No. L-41

6

Quad. DANVILLE
County VERMILION



Sec. 3

T. 18 N. 8.

R. 11 W. 11

Index No.

COAL MINE OPERATOR

2403A8



(Sheets) COAL PRODUCTION (Sheet)

Period						Tons			
Mo.	Day	Year	Mo.	Day	Year				
		June 20,			1935				465
					1936				1 500
					1937				3 000
					1938				4 763
					1939				5 340
					1940				5 925
					1941				7 263
					1942				5 600
					1943 Abd.				

SUMMARIES

No. to No.

Railroad, Wagon, Strip, Idle, Abandoned

IDENTIFICATION

County No. _____

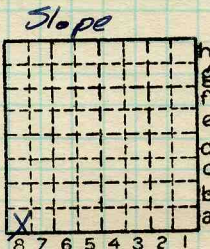
Coal No. 143

Coal Report No. L-41

6

Quad. 149

County Vermilion



Sec. 3

T. 18 N.

R. 11 E. W.

Index No.

2403A8

COAL MINE—PRODUCTION

ILLINOIS GEOLOGICAL SURVEY, URBANA