



Form 180 Blue

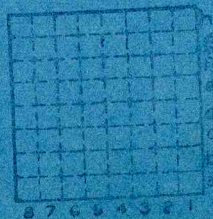
Not in this section a Twish

Dixon Block Coal Co., No. 2

S-58

County No. = 806  
805

Mine index 3850



sec. 21 C3  
T. 19 N.  
S.  
E1  
R 12 W  
Index No.

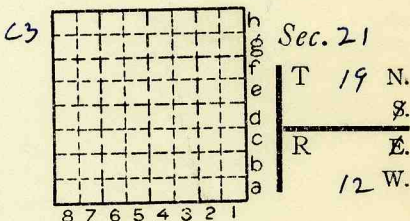


Location and Elevation Data

Location: Exact Approximate  
 (Approximate only if no trace of record of original exists)  
 Location by G.M.W.  
 Date 1945 Notebook No. 667 Page 71-2676a  
 Looseleaf ref. \_\_\_\_\_  
 Map files No. 14-92-42C

Description of Location

Elev. top of coal in pit Position in sec., 1/4 sec., 40 acres  
6# 806 805 feet from North line  
1900 1775 feet from East line  
1825 3175 feet from South line  
 \_\_\_\_\_ feet from West line



5-58  
 Other description: \_\_\_\_\_  
#7 coal (541) 5'10"  
544 6'0"

Farm \_\_\_\_\_  
 No. \_\_\_\_\_  
 Company Dixon Block Coal Co.  
 \_\_\_\_\_  
 No. \_\_\_\_\_  
 County No. 806-805

14 tabulations

Elevation 544.2 540.9 ft.  
 By G.M.W.

Method: Level, transit, alidade, hand level

Elevation of Top of coal  
 Height of point above ground \_\_\_\_\_  
 Date \_\_\_\_\_ Notebook \_\_\_\_\_ P. \_\_\_\_\_  
 Looseleaf ref. \_\_\_\_\_

Map files No. \_\_\_\_\_  
 Description of item: (drill hole, mine, etc.) Strip mine - abandoned

County Vermilion Quadrangle Danville Index No. 1821C3  
 (50167-5M-2-38) (149) (Coal data point in pit)

6# 805 = E3





Mine originally operated by: (1)

Date 1944

DIXON BLOCK COAL CO.

Original name or number:  
Illinois Coal Report

No. 2. (or no. No. 1975)  
p.

LATER OPERATORS

Date Operator Name or No.

- 2
- 3
- 4
- 5
- 6
- 7
- 8
- 9
- 10
- 11
- 12
- 13
- 14

Abd 1946 ?

\*Also owners

#See ownership sheet

Railroad, Wagon, Strip, Idle, Abandoned STRIP MINE

SHIPPING MINE 1947

IDENTIFICATION

County No. 805-806

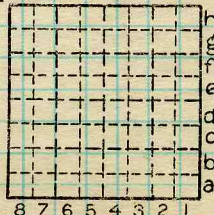
Coal No.

Coal Report No. 5-58

?

Quad. DANVILLE

County VERMILION



Sec. 21  
 T. 19 N.  
 R. 12 E.  
 Index No.

COAL MINE OPERATOR

1821 (3)