

FIELD NOTES
Illinois State Geological Survey

Location: 0910.78 (.23g)

At Harnish Mine (#1)

up high bank of creek

800 feet down stream

Black shale 8 1/2 below the top of
yellow concretionary limestone

523 calcareous

black shale

Location: 0910.87 (.2fg)

on road to Harnish House

below Harnish Mine (#2)


424 altitude top of knobby limestone 2 feet to
3 feet thick

calcareous shale is above

By D.M. Collingwood Date 1923

Quadrangle Raymond

County Macoupin Sec. 10 T 10N R 6W

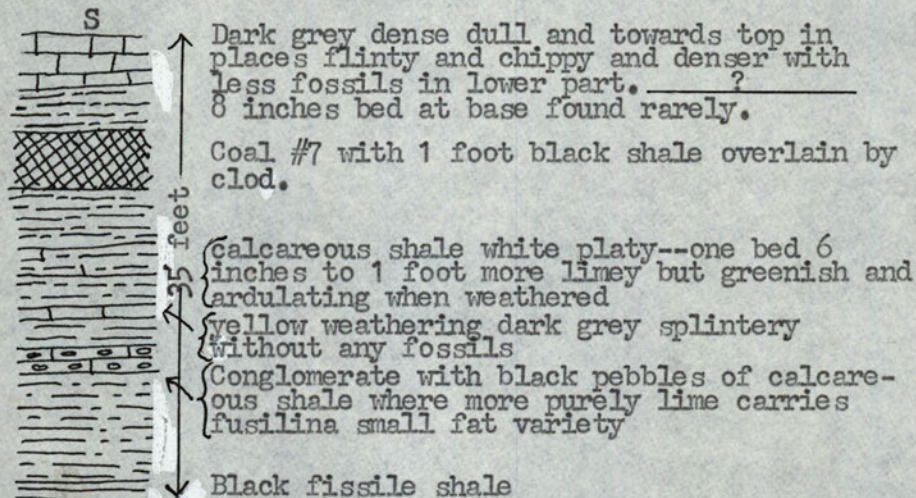


FIELD NOTES
Illinois State Geological Survey

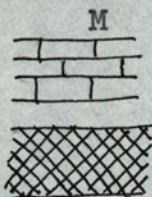
Location: 0910.

Harnish Mines etc.

3 gullys N M S sections est.




3 feet coal top 20 feet above top of coal below with till and surficial above and shale below



dark grey dense dull splintery in places otherwise weathers to blue grey sandy rough appearance with paint wash: no _____? _____
 found. Other varieties fusilina found

Coal #? with black shale above overlain by clod

Calcareous shale



Conglomerate lime with black slate pebbles

									h
									g
									f
									e
									d
									c
									b
									a
8	7	6	5	4	3	2	1		

By D.M. Collingwood Date 1923

Carlinville & Raymond

Quadrangle _____

County Macoupin Sec. 10 T 10N R 6W

(Continued on next page)