



Form 180

ABANDONED FEB. 1966

Pub. on 1947 Shipping Map.

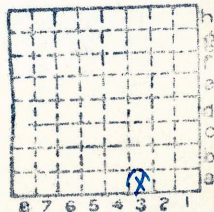
APPARENTLY WAS  
A SLOPE MINE, THEN  
A STRIP MINE

Peabody C.C.  
"Utility"

Wallace CC - BRUCE MINE 6792  
Bruce mn

S 19

585



Sec. 4

T. 9 N S.

R. 3 E

Index No.

WILLIAMSON COUNTY





( Sheets ) COAL PRODUCTION ( Sheet )

No.	Period						Tons	
	Mo.	Day	Year	Mo.	Day	Year		
						1935		
19	1	1	1936	12	31	1936	149	510
19	1	1	1937	12	31	1937	124	244
S-19	1	1	1938	12	31	1938	184	327
						1939	144	402
						1940	173	301
S-19	1	1	1941	12	31	1941	114	842
8-19	1	1	1942	12	31	1942	174	781
						1943	176	747
						1944	177	963
						1945	168	114
						1946	142	182
						1947	164	508
						1948	137	340
						1949	99	373
						'50	100	887
						'51	103	442
						'52	37	050
						'53	} Idle or Abandoned	
						'54		
						'55		
						'56		
						'57		
Reopened April '58 As Utility Coal Co								
						1958	160	583
						1959	264	311

6781284  
44134  
-----  
634160

SUMMARIES

No.	to	No.		
1930		1935	528	784
			678	294

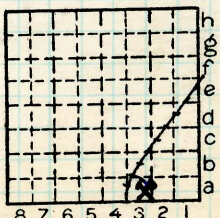
Railroad, Wagon, Idle, Abandoned Slope

S-19

IDENTIFICATION

County No. 585 Coal No. 6

Quad. W. Frankfort Part  
County Williamson



Sec. 4

T. 9  
R. 3

Index No.  
0704 a3

COAL MINE—PRODUCTION



LOCATION AND ELEVATION

Location: W.B. Rec E side Eldorado, Marion to S.W. Mo. Pac. R. R.  
 1520' from E line side R. R.  
 370' " S " side Highway No.

sec. 4 on top. map No. Location sheet Plane table sheet 14-100-45

Elevation: Method, 1. Est. ( ) ft.  
 2. Inst. (kind Telescopic Alidade) 469.2 ft.

By W.B. Rec (NB 614) Data sheet

DEPTH

Authority Bruce Wallace, V-President To coal 90 ft.  
 Authority Base of coal at slope Rail to rail 90 ft.  
 Top of coal above rail. (Est. Rule) 17 ft.  
 To coal 83 ft.

ALTITUDE OF TOP OF COAL

By estimated data \_\_\_\_\_

By instrumental data \_\_\_\_\_

386 ft.

Thickness

Max. in. Min. in. Aver. 89" in. 90"

GEOLOGICAL DATA

Mine notes, date None

Coop No. \_\_\_\_\_ Pyr. inv. \_\_\_\_\_ Coal Ash inv. \_\_\_\_\_

No faulting in mine; roof good, limestone down within 6"-8" of coal

CHEMICAL DATA

Analyses	Face	U. I.	B. M.	Others
Car	U. I.	B. M.	Others	
Org. Sulf	U. I.	B. M.	Others	
Ash fusion	U. I.	B. M.	Others	
Ash anal.	U. I.	B. M.	Others	
	U. I.	B. M.	Others	

Classification High in sulphur; purite separated by screen-picking table

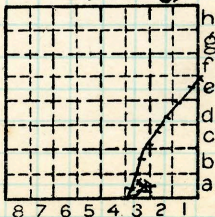
Misc. tests: Coking. \_\_\_\_\_ Cleaning \_\_\_\_\_ Boiler \_\_\_\_\_

Published descriptions:—

Railroad, Wagon, Idle, abandoned Slope (300 T. I per day)

IDENTIFICATION

County No. 585 Coal No. 6  
 Coal Report 819  
 Quad. West Frankfort (263) Part 8  
 County Williamson



Sec. 4  
 T. 9 S. 9  
 R. 3 E. 9  
 Index No. \_\_\_\_\_

0704.3a AB

COAL MINE LOCATION AND DATA

(34215-1M-3-30) 7 Wallace Coal Co. - Bruce mine

