



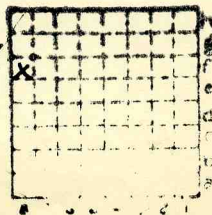
Form 180

Index 335

Ind. & Ill. Coal Corp

#14

C* 23



Sec. 32

T. 10 N. ~~5~~

R. 2 W. ~~5~~

Index No.





Mine originally operated by: (1) **BURNWELL COAL Co.** 22
 Date **1907 COAL RECORD.** Witt.

Original name or number:
 Illinois Coal Report D.

Date	LATER OPERATORS		Name or No.
	Operator		
2 1912	PEABODY COAL Co.		14
3 1916	C.G.E.I.		14
4 1919	ILL. COAL PROPERTIES		14
5 1920	IND. & ILL. COAL Corp.		14
6			
7			
8			
9			
10			
11			
12			
13			
14			

* Also owners # See ownership sheet

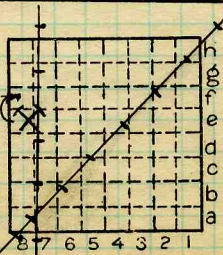
Railroad, Wagon, Idle, Abandoned
SHIPPING MINE

IDENTIFICATION

County No. **15523** Coal No.

Quad. **189.** Part

County **MONTGOMERY**



Sec. **32**
 T. **10** N.
 R. **2** E.
 Index No.

0632.84

COAL MINE OPERATOR



LOCATION AND ELEVATION

Location: side R. R.
 side R. R.
 side Highway No.

on top. map Location sheet

Elevation: Method, 1. Est. () _____ ft.
 2. Inst. (kind _____) 665.44 ft.

By Fobs Data sheet

DEPTH

Authority To coal _____ ft.
 Authority Rail to rail _____ ft.
 Top of coal above rail. (Est. Rule) _____ ft.
 To coal 576.6 ft.

ALTITUDE OF TOP OF COAL

By estimated data _____

By instrumental data _____

87.84 ft.

Thickness

Max. in. Min. in. Aver. 72 in.

GEOLOGICAL DATA

Mine notes, date _____

Coop No. Pyr. inv. Coal Ash inv.

CHEMICAL DATA

Analyses Face	U. I.	B. M. <u>Bull 22-1627</u>	Others <u>1872-73</u>
Car	U. I.	B. M.	Others
Org. Sulf	U. I.	B. M.	Others
Ash fusion	U. I.	B. M.	Others
Ash anal.	U. I.	B. M.	Others
	U. I.	B. M.	Others

Classification

Misc. tests: Coking. Cleaning Boiler

Published descriptions:—

Railroad, Wagon, Idle, Abandoned

IDENTIFICATION

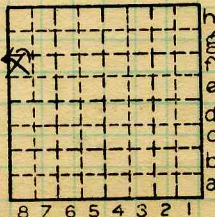
County No. 15823

Coal No.

Part

Quad. 189

County



Sec. 32

T. 10 N.

S. _____

R. _____ E.

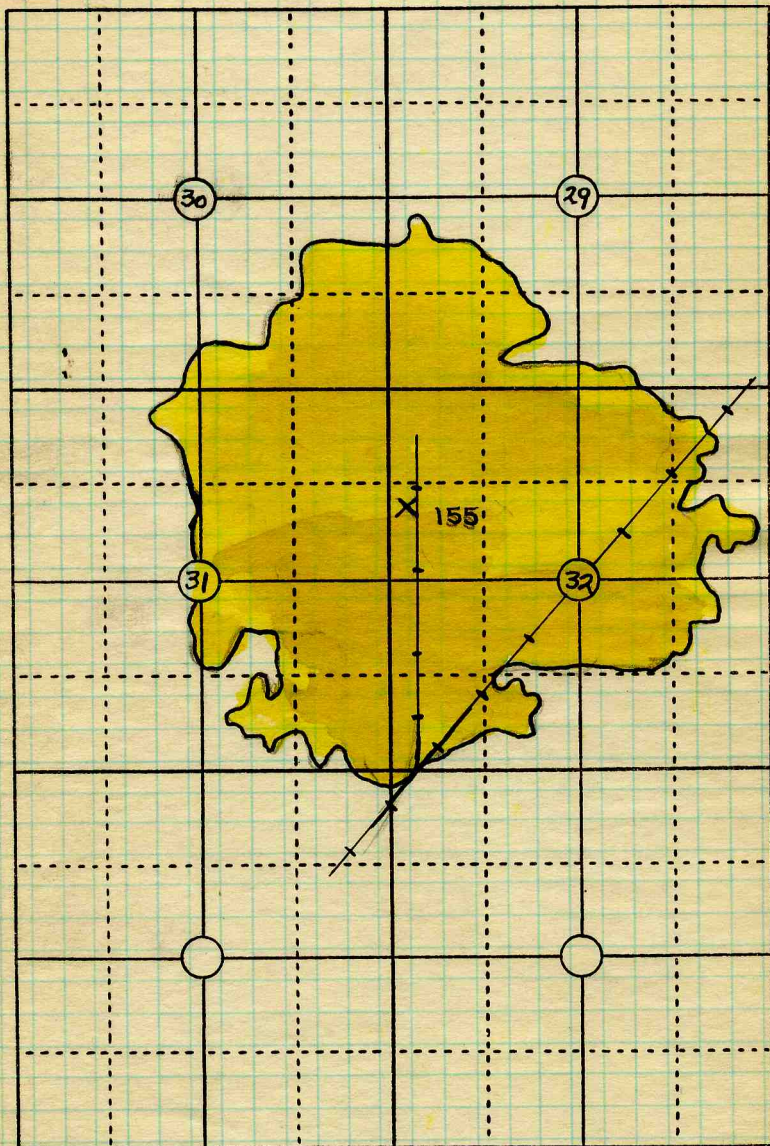
2 W.

Index No.

Montgomery

COAL MINE LOCATION AND DATA

0632.8f



TION R2W

Date 3-1-21. Operator _____ Name or No. 14.

County Montgomery Ind. & Ill. Coal Co. Index No. 0632.85



STATE GEOLOGICAL SURVEY.

0632
Witt

COUNTY **Mine Location**

Montgomery TOWNSHIP

10

RANGE 2

6	5	4	3	2	1
7	8	9	10	11	12
18	17	16	15	14	13
19	20	21	22	23	24
30	29	28	27	26	25
31	32	33	34	35	36

Peabody #14.

Operator *Burnwell Coal Co.*
 Office address *McCormick Bld. Chicago.*
 Mine name or number *#2*
 Surface at mine is *665.44* feet above sea level or about _____ feet (above) (below) railroad station at _____
 Depth to bottom of coal is *584.6* feet
 Average thickness of coal is *8* feet *0* inches

Kindly note changes in name and address.

James H. Phillips mine No. 2.
In. Brady

Bulletins & analyses

0632
0632

Sunday, Sept 27 1908.

Resampling of mine on account of
sample # 11 276 256 moisture determination
being lost.

Roof

1. Coal 2'
2. M Coal 1/2
3. Coal 15
4. Sulphur 1 1/2
5. Coal 3
6. Sulphur 1/4
7. Coal 3 1/2
8. Sulphur 1/4
9. Coal 4 1/4
10. Sulphur 1/4
11. Coal 10 3/4
12. Bone coal 2"

R # 11 8th W of St N.
2500' 72 W of shaft

69"

Sample Udden # 277 can # 23x

Groat NB 7. P 5
Step fault 6' throw. estimate.

ILLINOIS COAL MINE NOTES

TOWN *Witt* T. 10 N. R. 2 W. S. 3 R. SW $\frac{1}{4}$ NW $\frac{1}{4}$ Montgomery CO.
 COAL BED *6* DATE COLLECTOR *for Udden*
 OPERATOR *Deering Coal Co.,* MINE *R. 2* *0632
 HEAD OFFICE *Chicago, Ill*
 CAPACITY *2500 tons* MARKETS, FRT. *Chicago via C.E. & Frisco & C. M. & St. P.*
 ENTRANCE *Shaft 585'*
 CAGE *Hannella self dump* ENGINES *Detna 26x42*
first motion. DRUM *cast iron, 8'*
 SCREENS *Shaker, R., 1/4; 3" 6"* STORAGE

VENTILATION *Stevens fan*
 GAS, SOURCE *occasionally pockets in coal*
 COAL THICKNESS, AV. *112" MAX. 114" MIN. 112" ELE. (116' 1" above sea)?* FT.

SECTION LOCATED *Cross cut between main & back S entry. 750' from*

No.	In.	No.	In.
1	<i>Coal</i>	7	<i>Coal</i>
2	<i>Sulphur</i>	8	<i>Sulphur</i>
3	<i>Coal</i>	9	<i>Coal</i>
4	<i>Sulphur</i>	10	<i>Sulphur</i>
5	<i>Coal</i>	11	<i>Coal (over)</i>
6	<i>Sulphur</i>		

NOT SHIPPED NOT INCLUDED *2, 4, 6, 10, 12, 14.* CAN # *22* SAMPLE *U 290*
Fuel Eng. Co., U 291 tag 88. U 292 coal #15 tag 218.

PHYSICAL PROPERTIES BY NOS. *#1872 #1873*

ROOF *fs 6'-15' elev 18" Bk sl. 0'-5'*
 FLOOR *H. R. 18" fs 2'+.*
 DIP CLEAT

FAULTS, ETC. *None*
 MACHINES *stand unmed. Abest off wold.*
 HAULAGE *Mules.* CARS *wooden 4 ton.*

DRAINAGE *dry.*
 WORKING SYSTEM *Room & pillar*
 ENTRIES, MAIN *12' CROSS 12'* ROOMS *30' W; 250' L.*
 PILLARS, MAIN *40' CROSS 40'* ROOM *12'-30'*
 DRAWN *W. H. Paul pillars.* TIMBERS

Note also: Variation in coal, impurities, roof, structure.
 Collect records, analyses, fossils, Note land values, etc.

USED IN COOP. REPT. 1914 *0632

- 12 Sh. Sulphur 3"
- 13 Coal 2"
- 14 Blueband 2 1/2"
- 15 Coal 20"
- 16 Fire clay 2'4"