





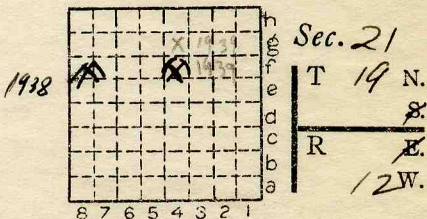


Location and Elevation Data

Location: Exact Approximate  
 (Approximate only if no trace of record of original exists)  
 Location by DMM film 1938  
 Date \_\_\_\_\_ Notebook No. \_\_\_\_\_ Page \_\_\_\_\_  
 Looseleaf ref. \_\_\_\_\_  
 Map files No. \_\_\_\_\_

Description of Location

Shaft:  
2604' feet from North line  
 \_\_\_\_\_ feet from East line  
 \_\_\_\_\_ feet from South line  
986' feet from West line



Other description: L-121

50' to 68" of # 7 DMM film 1938  
30' (1939)

Jim + Jim Miller

Farm \_\_\_\_\_  
 No. \_\_\_\_\_  
 Company Smith Coal Co.  
Smith Coal  
 No. (2)  
 County No. \_\_\_\_\_

OPENED 1937

Elevation 650' ETM ft.

By 90' to 5' 8" of No. 7 Coal

Method: Level, transit, alidade, hand level

Elevation of \_\_\_\_\_  
 Height of point above ground \_\_\_\_\_  
 Date \_\_\_\_\_ Notebook \_\_\_\_\_ P. \_\_\_\_\_  
 Looseleaf ref. \_\_\_\_\_

Map files No. \_\_\_\_\_  
Description of item: (drill hole, mine, etc.) Slope - L-121 Not used

County Vermilion Quadrangle 149 Index No. 1821 F4  
ABD



Mine originally operated by: (1)

Jim & Jim Mine

Date

1937 L-121

Original name or number: #2

Illinois Coal Report 1937 p.

LATER OPERATORS

Date	Operator	Name or No.
2 1938	(Jim & Jim Jones + Truax Truax CC.	No. 2
3 1939	Smith Coal Co.	
4		
5		
6		
7		
8		
9		
10		
11		
12		
13		
14		

\* Also owners

#See ownership sheet

Railroad, Wagon, Idle, Abandoned

Slope Mine

L-121

IDENTIFICATION


County No.

Coal No. 7

Quad. Danville

Part

County Vermilion



Sec. 21  
 19 N.  
 T.   
 R. 12 W.  
 Index No.  
 1821F4

COAL MINE OPERATOR

LOCAL MINE





( Sheets ) COAL PRODUCTION ( Sheet )

Period						Tons		
Mo.	Day	Year	Mo.	Day	Year			
					1937			147
					1938			250
					1939			250
					"			363
					1940			726
					1941			939
								75
						<del>2,750</del>		

SUMMARIES

No. to No.

Railroad, Wagon, Strip, Idle, ~~Abandoned~~

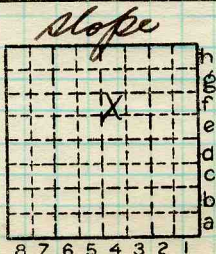
IDENTIFICATION

County No. \_\_\_\_\_ Coal No. \_\_\_\_\_

Coal Report No. L-121  7

Quad. Danville

County Vermilion



Sec. 21

T. 19 N.

R. 12 W.

Index No.

COAL MINE—PRODUCTION

ILLINOIS GEOLOGICAL SURVEY, URBANA

1821 F4



FORM 180 W

Production For: Jim & Jim C.C.

3854

Year	Production	Year	Production
1936	Jim & Jim C.C. 141		
1937	Jim & Jim No. 2 147		
1938	Jim & Jim No. 2		
	Jones + Truax 250		
1939	Jones + Truax		
	Smith C.C. 363		
1940	Smith C.C. 939		
1941	Smith C.C. 75		
	<u>1,915</u>		