



Form 180 Blue

ACCORDING TO ELEGG'S MAP,
THIS LOCATION IS NEAR THE NO.
6 OUTCROP, AND 1 MILE EAST
OF NO. 7 OUTCROP.

abandoned 2/65

U.E.
ACCORDING TO M+M REPORT, WAS
MINING NO 7 COAL IN 1963 AT
DEPTH OF 60'; SEAM WAS 5' 4"
THICK. M+M LOCATION WAS
19N 11W SEC 27 - 150' S + 200'
W OF THE NE COR NW NW (H7)


Quit operating in No. 7 coal Sept. 1960,
moved pit E into No. 6 (Grage Creek) in Nov. 1960.

JAS 2/61

United Electric C. Cos.,

(Mary Moore) #25

MI 3707



Vermilion County

Mine originally operated by: (1)

Date

Original name or number:

Illinois Coal Report

P.

LATER OPERATORS

Date

Name or No.

2
3
4
5
6
7
8
9
10
11
12
13
14

Railroad,

County N

Coal Rep

Quad.

County

State to clean up Belgium mine

By Dennis Camire

Gannett News Service

SPRINGFIELD, Ill. — An abandoned coal mine south of Danville that is contaminating the Vermilion River will be reclaimed in a \$548,635 state project.

Lt. Gov. George Ryan, chairman of the state Abandoned Mined Lands Reclamation Council, announced Monday that the United Electric Mary Moore mine near Belgium is expected to be cleaned up by next year.

The Stateline Coal Co mine in

Edgar County also will be reclaimed.

"Both sites contain a large quantity of highly acidic, erosive mine refuse which has severely affected the quality of surrounding land and water," Ryan said.

The money is part of a \$10.2 million federal grant the state received this year to resolve safety and environmental problems at 27 mines in 19 counties. The money is raised through a per-ton production fee on active coal operations.

Kim Shamhart, spokesman for the council, said the work at the

United Electric site, a strip mine shut down in 1965, will involve grading eight-acres of gob — coal waste material. Limestone will be used to neutralize the acidic runoff now going into the Vermilion River.

The gob then will be covered with mine spoil capable of supporting vegetation and the entire 10-acre site will be contoured for proper drainage and erosion control.

The final step will involve fertilizing and seeding the area for future plant growth.

Frank C. Feutz Co. of Paris, the

lowest of four bidders, was awarded the contract, Shamhart said.

The Stateline mine west of Blanford, Ind., operated until 1939. Reclamation will include digging a pit to bury part of a 60-foot-high gob pile, which now covers 3.5 acres, Shamhart said.

The refuse remaining on the pile will be graded into a stable slope and the entire seven-acre site treated with limestone, fertilized and seeded, she said.

Kanzler Excavating Co. of Clinton, Ind., will perform the construction under a \$113,214 contract.

26 Aug-86

Danville P. 1B

Mary Moore 19 N 11 W Sec 20

Sec.

T.

N.

S.

R.

E.

W.

Index. No.



Mine originally operated by: (1)

Date

UNITED ELECTRIC COAL COS.

JAN. 1955

"Mary Moore" #25

Original name or number:

Illinois Coal Report

p.

LATER OPERATORS

Date	Operator	Name or No.
2 1956	"	#25
3 1965	The United Electric Coal Cos.	#25
4		
5		
6		
7		
8		
9		
10		
11		
12		
13		
14		

*Also owners

#See ownership sheet

Railroad, Wagon, Strip, Idle, Abandoned

IDENTIFICATION

County No. _____

Coal No. _____

Coal Report No. S-63


6

Quad.

quit operating in No. 7 Sept. 1960, moved

County VERMILION

pit E into No. 6



Sec. 20

T. 19 N. 8

R. 11 W. 1

Index No.

COAL MINE OPERATOR



(Sheets) COAL PRODUCTION (Sheet)

Period				Tons	
Mo.	Day	Year	Mo.	Day	Year
		195 ⁵			
		1956			
		1957			
		1958			
		1959			
		1960			
	No. 6	1961			
		1962			
		1963			
		1964			
		1965			

SUMMARIES

No. to No.

Railroad, Wagon, Strip, Idle, Abandoned

Sec.


IDENTIFICATION

County No. _____ Coal No. _____

Coal Report No. S-63

Quad. quit operating in No. 7 coal
Dept. 1960, moved pit E

County Vermilion into No. 6, N.W.



T. N.
S.
E.
R. W.
Index No.

COAL MINE—PRODUCTION

ILLINOIS GEOLOGICAL SURVEY, URBANA



