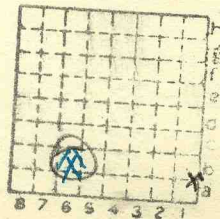


Tableton.

L 47

1187



Sec. 13

T. 10 ~~11~~ S.

R. 7 ~~8~~ E.

Index No.



Town, **Eagle**

Local Authority,

Level: Auth.,

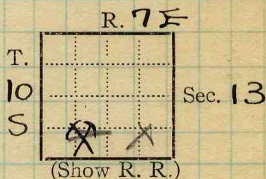
Method,

R. R.,

Location: authority,

Byrd Pittsburg map

Surface alt., ft.
Depth to coal, **45** ft.
Alt. top coal, ft.
Thickness: Av. **56** in.
Max. in., Min. in.



Operator

Mine Name or No.

1912 — **Tarleton**
Eagle Post office

Tarleton

Successor to

Date

Succeeded by

Date

Succeeded by

Date

location from mine map
1/24 acres SE/SE

PRODUCTION.

U. S. No.

19

--	--	--	--	--	--	--	--	--	--

Geol. Notes? **No**

Coop. No.

Coal secs? **40**

Analyses No. **5530**

COUNTY
Kay's Eagle
Valley Report

Examined by

Ref.

Coal bed name: Local

LOCAL MINE

Survey No. **5**

County **Saline**

Index No. **1219**

K.—ACTIVE ~~SHIPPING OR~~ LOCAL COAL MINE.



Mine originally operated by: (1) Al Tarlton Mine

Date

7979

Original name or number: #1

Illinois Coal Report p.

LATER OPERATORS

Date Operator Name or No.

- 2
- 3
- 4
- 5
- 6
- 7
- 8
- 9
- 10
- 11
- 12
- 13
- 14

*Also owners

#See ownership sheet

Railroad, Wagon, Strip, Idle, Abandoned

Drift

IDENTIFICATION


County No. 1187

Coal No. 5

Coal Report No. L-47

Quad. Equality (274)

County Saline



Sec. 13

T. 10 S.

R. 7 E.

Index No. 1213

COAL MINE OPERATOR




Location and Elevation Data

Location: Exact Approximate
 (Approximate only if no trace of record of original exists)
 Location by D.M.M. Film, 1938-9
 Date..... Notebook No..... Page.....
 Looseleaf ref.....
 Map files No.....

Description of Location

Position in sec., 1/4 sec., 40 acres

.....feet from North line
feet from East line
feet from South line
feet from West line



Sec. 13
 T 10 S.
 R 7 E.
 W.

Other description: SESE
L-47

Farm.....
 No.....
 Company Al Tarlton Mine
 No. #1
 County No. 1187

Elevation.....ft.
 By.....

Method: Level, transit, alidade, hand level

Elevation of.....
 Height of point above ground.....
 Date..... Notebook..... P.....
 Looseleaf ref.....

Map files No.....
 Description of item: (drill hole, mine, etc.) Drift Crop

5' #1 coal
 County Saline Quadrangle 274 Index No. 1213

Index 132.