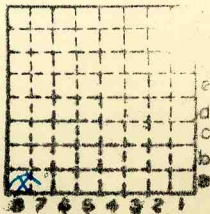




Form 180

Herriford

261



Sec. 8

T.	4	N.
		S.
R.	2	E.
		W.

Index No.





Mine originally operated by: (1)

Date

1936 L-61

Henry Herri ford

Original name or number:

Illinois Coal Report

p.

Avor #10

LATER OPERATORS

Date	Operator	Name or No.
2		
3		
4		
5		
6		
7		
8		
9		
10		
11		
12		
13		
14		

28'
5'0"

* Also owners

#See ownership sheet

Railroad, Wagon, Idle, Abandoned

'38

LOCAL MINE IDENTIFICATION L-61

County No.

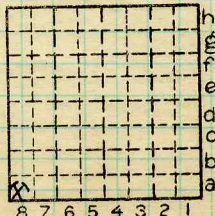
Coal No.

4

Part

Quad. Vermont

County **Fulton**



Sec. 8

T. 4 N. 2

R. 2 E. 2

Index No. 2108

COAL MINE OPERATOR



Location and Elevation Data

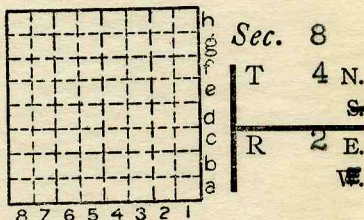
Location: Exact Approximate
(Approximate only if no trace of record of original exists)

Location by.....
Date..... Notebook No..... Page.....
Looseleaf ref.....
Map files No.....

Description of Location

Position in sec., 1/4 sec., 40 acres

.....feet from North line
.....feet from East line
.....feet from South line
.....feet from West line



Other description:.....
.....

Farm.....
No.....
Company Henry Herriford
.....
No.....
County No.....

Elevation.....ft.

By.....

Method: Level, transit, alidade, hand level
.....

Elevation of.....

Height of point above ground.....

Date..... Notebook..... P.....

Looseleaf ref.....

Map files No.....

Description of item: (drill hole, mine, etc.) Mine

County Fulton Quadrangle Vermont Index No. 2108