

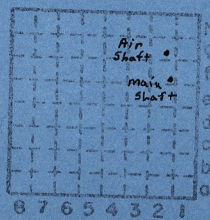
2044

R - F

Summit Coal Co.

"Summit Mine"

MI 666T



Sec. 11
 T. 1 N.
 S.
 E.
 R. 9 W.
 Index No.
 0611-f 2

Mine Index 6639

Mine originally operated by: (1)

Date

Summit Coal Co.

1865

Original name or number: **Summit Mine**

Illinois Coal Report **1884** p. **575**

LATER OPERATORS

Date	Operator	Name or No.
2 1884	Summit Mng. Co.	No. 7
3 1885	Standard Coal Co.	Summit
4 1886	Abandoned	
5		
6		
7	<i>m index was 6639. Now 6667 - MB 3-92, microfilm reel 3184 frame 12.</i>	
8		
9		
10		

*S. K. Danner
1-1982*

SUMMIT COAL MINE.

This is an old mine, on the "Cairo Short Line," which has been worked since 1865, and employs at present about 20 men. There is a large area worked out, but the estate consists of 225 acres, much of which has not yet been touched. They have sunk a new shaft lately, to a lower seam, which is thought to be No. ~~15~~⁵⁶, the upper one being recognized as No. ~~56~~⁵⁶. This new seam is said to be of good quality, 2½ feet in thickness, and it is proposed to open it with the long-wall workings.

Ill. Coal Report 1884, p. 575

Railroad, ~~Wagon~~, ~~Strip~~, Idle, Abandoned
Shaft

IDENTIFICATION

County No. _____


Coal No. _____

Coal Report No. _____

6

Quad. **French Village**

County **St. Clair**



Sec. 11

T. 1 N. S.

R. 9 E. W.

Index No. m 0611-f2

COAL MINE OPERATOR





LOCATION AND ELEVATION

Location: side *on Southern* R. R.
 side *on Illinois Central* R. R.
 side Highway No.

on top. map Location sheet

Elevation: Method, 1. Est. (*Topo Sheet*) _____ ft. *~590*
 2. Inst. (kind _____) _____ ft.

By _____ Data sheet

DEPTH

Authority *S.K. Danner* *est* To coal *~175* ft.
 Authority Rail to rail _____ ft.
 Top of coal above rail. (Est. Rule) _____ ft.
 To coal _____ ft.

ALTITUDE OF TOP OF COAL

By estimated data _____
 By instrumental data *~415* ft.

Thickness

Max. _____ in. Min. _____ in. Aver. *5-6'* _____ in.

GEOLOGICAL DATA

Mine notes, date *None* _____

Coop No. _____ Pyr. inv. _____ Coal Ash inv. _____

CHEMICAL DATA

Analyses	Face	U. I.	B. M.	Others
Car		U. I.	B. M.	Others
Org. Sulf		U. I.	B. M.	Others
Ash fusion		U. I.	B. M.	Others
Ash anal.		U. I.	B. M.	Others
		U. I.	B. M.	Others

Classification

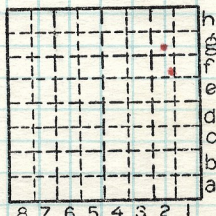
Misc. tests: Coking. _____ Cleaning _____ Boiler _____

Published descriptions:— *None*

Railroad, Wagon, Idle, Abandoned

IDENTIFICATION

County No. _____ Coal No.
 Quad. *French Village* Part _____
 County *St. Clair*



Sec. *11*
 T. *1* N. *S.*
 R. *9* W.
 Index No. *0611-81*

COAL MINE LOCATION AND DATA

WPA MAP - St Clair County

TOWNSHIP NO 1 NORTH OF THE BASELINE RANGE NO 9 WEST OF THE 3RD PM.

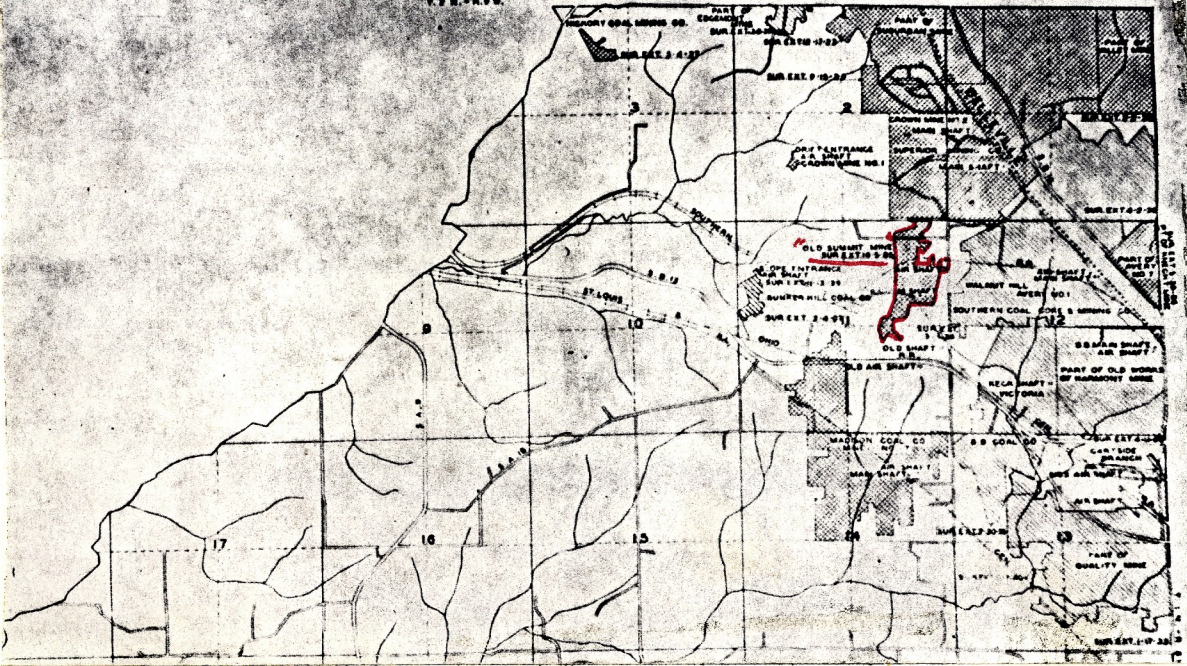
ST. CLAIR COUNTY ILLINOIS

SCALE 1 INCH = 1000 FEET



U.S.G. - R.O.W.

PROJECT NO. 7070
U.S. FORECAST ADMINISTRATION
DEPT. OF MINES AND GEORLOGICAL SURVEY
DATE _____
DRAWN BY _____
CHECKED BY _____
APPROVED BY _____



FORM 180 W



John C. Moore Corporation, Rochester, N. Y. : 4604