


MT 813

Carterville Coal Co.
"Old Burr C" mine

Co. # 458



Sec. 2

I 9 S.

R 1 E

INDUST No.

Location and Elevation Data

Location: Exact Approximate
 (Approximate only if no trace or record of original exists)

Location by Herrin topographic map (Advance sheet)

Date _____ Notebook No. _____ Page _____

Looseleaf ref. _____

Map files No. _____

Description of location


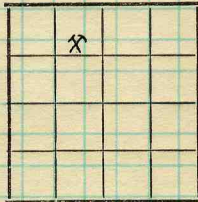
Position in sec., $\frac{1}{4}$ sec., 40 acres

_____ feet from North line

_____ feet from East line

_____ feet from South line

_____ feet from West line



Farm _____

No. _____

Company _____

Cartersville Coal Co

No. Old "Burr C" mine (abd)

County No. 458

Elevation 445 ft.

By T.E. Savage

Method: Level, transit, alidade, hand level

Hand level

Elevation of _____

Height of point above ground _____

Date _____ Notebook 102 P. 20

Looseleaf ref. _____

Map files No. 14-100-27 (marked "ab" on Savage map)

Description of item: (drill hole, mine, etc.) Abd. hoist shaft

SHIPPING MINE

County Williamson
 (45576-1M-10-30)

Quadrangle Herrin

Index No. 0502.05 tabs

