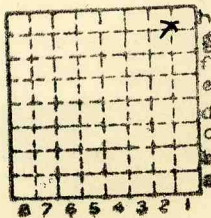




Form 180

SPRING LAKE C.C.  
(STAR C C # 4)  
KANGLEY # 7



Sec. 21  
T. 31 N. 9  
R. 3 E. 12  
Index No.

✓ misc index 2953



Mine originally operated by: (1) STAR COAL Co #4  
Date 1887 STREATOR

1904  
I.O.

Original name or number: KANGLEY #4  
Illinois Coal Report p.

LATER OPERATORS

Date Operator Name or No.

2/1918 Spring Lake Coal Co.

- 3
- 4
- 5
- 6
- 7
- 8
- 9
- 10
- 11
- 12
- 13
- 14



\* Also owners 1919 I.O. # See ownership sheet

See 27  
unit. 1938

Railroad, Wagon, Idle, Abandoned

LOCAL MINE

IDENTIFICATION 32"

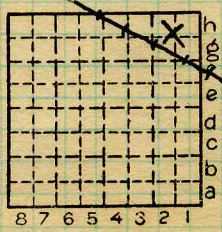
County No.

Coal No.

Quad. 80 80

Part 2  
5

County LASALLE



Sec. 21  
T. 31 N.  
R. 3 E.  
Index No. 2821

COAL MINE OPERATOR



Leah C. Moore Corporation, Rochester, N. Y. Binder and holes in leaves, each Patented 1906.  
(35031-500-0-23)

Mine Name or No. 1 Mine Address Kangley

Operator Spring Lake Coal Cos.

Main Office Address Streator, Illinois


Location of Mine:

Township Name Bruce County La Salle

Section No. 21 Township 31 N Range 3 E

Indicate location of mine and position of R. R. in plat of section below.

North



Kindly state number of feet from quarter section lines:

300 from N. line

640 from E. line

from S. line

from W. line

Idle entire year 19\_\_\_\_\_ Yes  
No

Abandoned (date) Nov. 1918

*Broken line indicate old works mined out by Star Coal Co.*

South

**LOCAL MINE**

Surface landing is \_\_\_\_\_ feet above sea level or about \_\_\_\_\_ feet (above)

(below) railroad station at \_\_\_\_\_ (nearest town).

Depth to top of coal is 200 feet.

Average thickness of coal is 3 feet 0 inches.

Do not fill in below this line.

Coal Bed Name Third Vein Survey No. 2

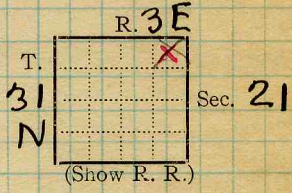
County La Salle Index No. 28211h



Town, *Quade* Surface alt., **638** ft.  
 Local Authority, *85* Depth to coal, **687** ft.  
 Level: Auth., *6'0* Alt. top coal, **451** ft.  
 Method, *Mine notes* Thickness: Av. **32** in.  
 Max. in., Min. in.

*#2 coal also mined*

R. R.,



Location: authority, *Mine notes*

*OPER #16  
1888-1905*

Operator

Mine Name or No.

19 **Star Coal Co.** **Kangley No. 4**

*call  
(Quade - #2)*

Successor to

Date

Succeeded by

Date

Succeeded by

Date

**PRODUCTION.**

19								U. S. No.

Geol. Notes? *Yes* Coop. No. Coal secs? *Yes*

Analyses No.

Examined by

Ref.

Coal bed name: Local **LOCAL MINE**

Survey No.

County **La Salle**

Index No. **2821.88**

**K.—ACTIVE SHIPPING OR LOCAL COAL MINE.**



