

Location and Elevation Data


Location: Exact Approximate
(Approximate only if no trace of record of original exists)
Location by W.P.A. photostat
Date..... Notebook No..... Page.....

Looseleaf ref.....
Map files No..... Mine map in Coal Div. files
Ext. Oct. 8, 1926

Air shaft. 1550' fr. N. line Description of Location
2425' fr. E line

Position in sec., 1/4 sec., 40 acres

1000 feet from North line
2475 feet from East line
..... feet from South line
..... feet from West line



NWNE
Sec. 33
T 19 N.
R E.
W.

Other description: L-23

#6 Coal ~~SHA~~ 1938-Abandoned

~~SHA #2~~
mine map indicates holed into old works to the east.

EXT. 12-8-33

Farm.....

No.....

Company BLUE BIRD

MINE

No. 2

County No. ~~1120~~

Elevation..... ft.

By.....

Method: Level, transit, alidade, hand level

Elevation of.....

Height of point above ground.....

Date..... Notebook..... P.....

Looseleaf ref.....

Map files No.....

Description of item: (drill hole, mine, etc.) Slope mine

ABD

County Vermilion Quadrangle 149 Index No. 1733 GA





Mine originally operated by: (1)

Blue Bird.

Date

~~1936~~ *L-23*

1933

Original name or number: ~~#1~~

Illinois Coal Report *1936* p.

LATER OPERATORS

Date

Operator

Name or No.

2 1937 Blue Bird Co. #2

3

4

5

6

7

8

9

10

11

12

13

14

* Also owners

#See ownership sheet

Railroad, Wagon, Idle, Abandoned

LOCAL MINE

'38
IDENTIFICATION

County No.

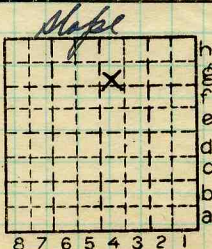
L-23

Quad.

Coal No.

6

Part



Sec. *33*

T. *19* N. S.

R. *11* E. W.

Index No.

County

VERMILION.

COAL MINE OPERATOR COUNTY NO.

1733 GA



(Sheets) COAL PRODUCTION (Sheet)

Period						Tons		
Mo.	Day	Year	Mo.	Day	Year			
		1933				2	000	
		1934				3	500	
		1935				1	716	
		1936				2	900	
		1937				1	434	

SUMMARIES

No. to No.

--	--	--	--	--	--	--	--	--

Railroad, Wagon, Strip, Idle, Abandoned

IDENTIFICATION

1938

County No. _____

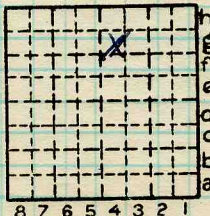
Coal No. _____

Coal Report No. L-23

6

Quad. 149

County Van Buren



Sec. 33

T. 19 N. E.

R. 11 W. E.

Index No.

COAL MINE—PRODUCTION

ILLINOIS GEOLOGICAL SURVEY, URBANA

1733 G4

