


ISGS Mine Index # 3313

Buckeye Co

L #

673



Sec. 24  
 T. 9 N.  
 R. 7 E.  
 Index No.

✓



Mine originally operated by: (1) Buckeye Coal Co.

Date 1936

(1929) Original name or number: Illinois Coal Report 1936 p.

LATER OPERATORS

Date	Operator	Name or No.
2 1937	Estel Loyd	
3		
4		
5		
6		
7		
8		
9		
10		
11		
12		
13		
14		

\*Also owners

#See ownership sheet

Railroad, Wagon, Strip, Idle, Abandoned

Drift Mine

IDENTIFICATION


County No. 673

Coal No.

Coal Report No. L-11

Quad. Equality

County Saline



Sec. 24

T. 9 S.

R. 7 E.

Index No. 0724 h8

COAL MINE OPERATOR

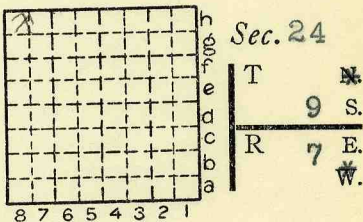
Location and Elevation Data

Location: Exact Approximate
(Approximate only if no trace of record of original exists)
Location by E.F.T. (In field)
Date Notebook No. Page
Looseleaf ref.
Map files No.

Description of Location

Position in sec., 1/4 sec., 40 acres

feet from North line
feet from East line
feet from South line
feet from West line



Other description: NWNW/
L-11

Farm
No.
Company Buckeye Coal Company
No.
County No. 673

Elevation 415 ft.
By EFT

Method: Level, transit, alidade, hand level
TM

Elevation of
Height of point above ground
Date Notebook P.
Looseleaf ref.

Map files No.
Description of item: (drill hole, mine, etc.) Drift Mine
4/10 4 ft of #5 coal
County Saline Quadrangle Equality Index No. 0724 h8