

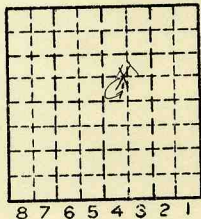


Location and Elevation Data

Location: Exact Approximate
 (Approximate only if no trace of record of original exists) *GMW 1949*
 Location by 1899 property map in V-Day Coal Co. office
 Date _____ Notebook No. _____ Page _____
 Looseleaf ref. _____
 Map files No. _____

Description of Location

Position in sec., $\frac{1}{4}$ sec., 40 acres *N. of R.R.*
 _____ feet from North line
2130 feet from East line
3020 feet from South line
 _____ feet from West line



Other description: _____
opened - 1884
abandoned - 1895

Farm _____
 No. _____
 Company _____
(Grape Creek Mining Co.)
Bunting Bros
 No. 4
 County No. _____

Elevation _____ ft.
 By _____

Method: Level, transit, alidade, hand level

Elevation of _____
 Height of point above ground _____
 Date _____ Notebook _____ P. _____
 Looseleaf ref. _____

Map files No. _____
 Description of item: (drill hole, mine, etc.) Abandoned Slope
#6-6'6"-70'
 County Vermilion Quadrangle Danville Index No. 1733E4



Mine originally operated by: (1)

Grape Creek #4.

Date 1884

Original name or number:

Illinois Coal Report

p.

LATER OPERATORS

Date	Operator	Name or No.
1887	Grp. L. C. & C. Co.	#4
1893	Dickinson & Frasier	#4
1894	Bunting Bros.	#4
4		
5		
6		
7		
8		
9		
10		
11		
12		
13		
14		

* Also owners

#See ownership sheet

Railroad, Wagon, Idle, Abandoned

LOCAL MINE

1895

IDENTIFICATION

County No.

Coal No.




Part

Quad.

County

VERMILION.



Sec. 33

T. 19 N. S.

R. 11 E. W.

Index No.

COAL MINE OPERATOR

COUNTY NO. 598

1733 E4



(Sheets) COAL PRODUCTION (Sheet)

Period				Tons		
Mo.	Day	Year	Mo.	Day	Year	
						—
		1885				12 000
		1887				5 202
		1888				5 202
		1889				1 364
		1890				15 052
		1891				14 533
		1892				22 285
		1893				not recorded
		1894				not recorded

SUMMARIES

No.	to	No.			

Railroad, Wagon, Strip, Idle, Abandoned

IDENTIFICATION

County No. _____

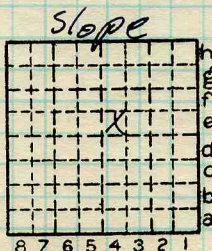
Coal No. _____

Coal Report No. _____

6

Quad. 149

County Vermilion



Sec. 33

T. 19 N.

R. 11 W.

Index No.

17 33 E 4

COAL MINE—PRODUCTION

ILLINOIS GEOLOGICAL SURVEY, URBANA





COAL MINING INVESTIGATIONS
COOPERATIVE AGREEMENT

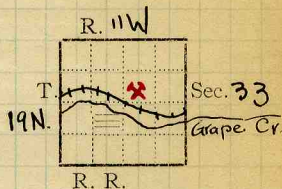
Mine Name or No.,
mile from

Operator, 191

Operator, 191

Entrance, Elev., ft. { above,
Depth to bottom coal, ft. below,
Alt.

SURFACE DATA.



A. Topography
B. Surficial materials, (1) Character

Sec. } Folio 67
Ge. Geol. Sh.

(2) Thickness, (3) Effect on mining and shaft-sinking, of former
drainage lines, underground water strata, etc.

C. Outcrops, (1) Character, See
(2) Structure, See
(3) Fossil horizons See
Collection No.,
(4) Evidences of subsidence, See
D. Note collection of mine maps, drill records and shaft logs.

See drill record sheet.

E. Notes on surrounding area,

See

Coal bed name: Local,

Survey

Collector,

State No.

COUNTY NO. 507

Mine,

Co.

Co-op. No.

L.—SURFACE SHEET (Geol.) *Vermilion*

1733a F4