




Form 180 Blue

location is T19N R11W Sec 17 A2
map in microfilm files
reel 3141
frame 31

Martin Bros. Coal Co.

L-57



Sec. 19 E1 17A4
 T. 19 N
 S. 02 ↗
 R. 11 E.
 W.
 Indx No.

mine index 3673



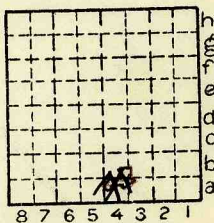
Location and Elevation Data

Location: Exact Approximate
 (Approximate only if no trace of record of original exists)
 Location by W. P. A. & A. B. D. MINGS Book
 Date _____ Notebook No. _____ Page _____
 Looseleaf ref. _____
 Map files No. _____

Description of Location

Position in sec., 1/4 sec., 40 acres

_____ feet from North line
2300 feet from East line
600 feet from South line
 _____ feet from West line
Airshaft. 2250' fr. E. line
475' fr. S. line



Sec. 17
 T 19 N.
 R 8 E.
 11 W.

Other description: L-57 (1937 coal Dept.)
#7 coal

Farm _____
 No. _____
 Company MARTIN BROS. COAL Co.
 No. _____
 County No. 747

EXT. 1-30-37

Elevation _____ ft.
 By _____

Method: Level, transit, alidade, hand level

Elevation of _____
 Height of point above ground _____
 Date _____ Notebook _____ P. _____
 Looseleaf ref. _____

Map files No. _____
 Description of item: (drill hole, mine, etc.) Slope Mine ABD

County Vermilion Quadrangle 149 Index No. 1717 AA




Location and Elevation Data

Location: Exact Approximate
(Approximate only if no trace of record of original exists)
Location by Dept Mines & Minerals film
Date Notebook No. Page
Looseleaf ref.
Map files No.

Description of Location

Position in sec., 1/4 sec., 40 acres

feet from North line
feet from East line
feet from South line
feet from West line



Sec. 19
T 19 N.
R 11 E.
W.

Other description: SENT L-57

Farm No.
Company Martin Bros Coal Company
No.
County No.

Elevation ft.
By

Method: Level, transit, alidade, hand level

Elevation of
Height of point above ground
Date Notebook P.
Looseleaf ref.

Map files No.
Description of item: (drill hole, mine, etc.) Abd mine

County Vermilion Quadrangle Danville Index No. 1719 DEI

Mine originally operated by: (1)

Date

1935

Martin Coal Co.

Original name or number:

Illinois Coal Report p.

LATER OPERATORS

Date

Operator

Name or No.

2 1936

Martin Bros. Coal Co.

3

4

5

6

7

8

9

10

11

12

13

14

*Also owners

#See ownership sheet

Railroad, Wagon, Strip, Idle, Abandoned

1938

IDENTIFICATION

County No. _____

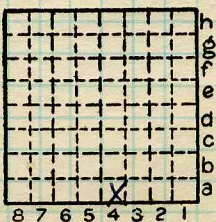
Coal No. _____

Coal Report No. L-57

7

Quad. 149

County Vermilion



Sec. 17

T. 19 N. ✓

R. 11 W. ✓

Index No.

COAL MINE OPERATOR





Mine originally operated by: (1) **Martin Bros Coal Co.**

Date 1936

Original name or number:
Illinois Coal Report **1936** p.

LATER OPERATORS

Date	Operator	Name or No.
2		
3		
4		
5		
6		
7		
8		
9		
10		
11		
12		
13		
14		

*Also owners

#See ownership sheet

Railroad, Wagon, Strip, Idle, Abandoned

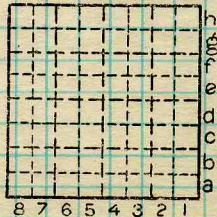
³⁸
IDENTIFICATION

County No. _____

Coal No.

Coal Report No. L-57

Quad. Danville
County Vermilion



Sec. 19
T. 19 N. *
R. 11 W.
Index No. 1719 #

COAL MINE OPERATOR

COUNTY NO. 573E1



(Sheets) COAL PRODUCTION (Sheet)

Period						Tons	
Mo.	Day	Year	Mo.	Day	Year		
					1935		440
					1936		1110
					1937		137

SUMMARIES

No.	to	No.				

Railroad, Wagon, Strip, Idle, Abandoned

IDENTIFICATION

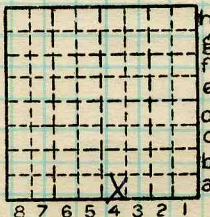
County No. _____

Coal No. 7

Coal Report No. L-57

Quad. 149

County Vermilion



Sec. 17

T. 19 N.

R. 11 E.

Index No.

COAL MINE—PRODUCTION

ILLINOIS GEOLOGICAL SURVEY, URBANA

