

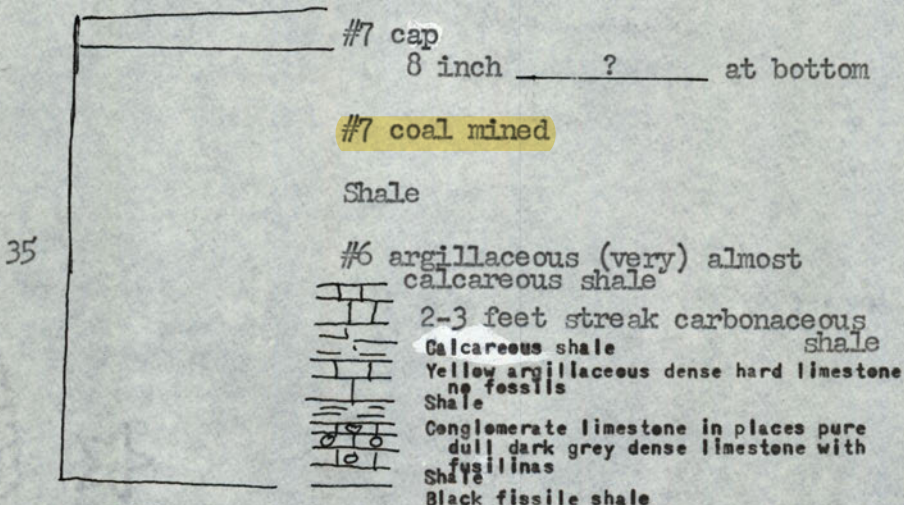
FIELD NOTES

Illinois State Geological Survey

Location: 0910.

Page 2

Harnish

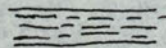


N

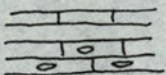
Till and surface



Coal overlain by 1 foot black shale overlain by 6 feet clod



calcareous shale 1/2 inch to 1 inch platy



yellow weathering argillaceous splintery dark grey lime no fossils

conglomerate lime with black slate pebbles

Reported that found upper coal in shaft nearby.

By D.M. Collingwood Date 1923

Quadrangle Carlinville & Raymond

County Macoupin Sec. 10 T 10N R 6W

h							
g							
f							
e							
d							
c							
b							
a							
	8	7	6	5	4	3	2 1