



Form 180


IS65 Index No. 4109

BLUE BLAZE CC

509

~~111~~

L-36



Sec. 28

T: 9 N: S:

R: 4 E:

Index No.





Mine originally operated by: (1) Blue Blaze Coal Co.

Date 1936

Original name or number:
Illinois Coal Report 1936 p.

LATER OPERATORS

Date Operator Name or No.

- 2
- 3
- 4
- 5
- 6
- 7
- 8
- 9
- 10
- 11
- 12
- 13
- 14

No
1939
Prod

*Also owners

#See ownership sheet

Railroad, Wagon, Strip, Idle, Abandoned

Drift Mine

IDENTIFICATION

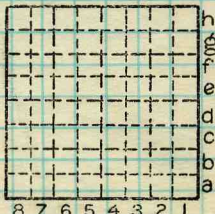
County No. _____

Coal No. 6

Coal Report No. L-36

Quad. Marion

County Williamson



Sec. 28

T. 9 N.S.

R. 4 E.W.

Index No.

0828

COAL MINE OPERATOR


Location and Elevation Data

Location: Exact Approximate
(Approximate only if no trace of record of original exists)
Location by Dept Mines & Minerals
Date Notebook No. Page
Looseleaf ref.
Map files No.

Description of Location

Position in sec., 1/4 sec., 40 acres

feet from North line
feet from East line
feet from South line
feet from West line



Sec. 28
T N
9 S
R 4 E
W

Other description: NWNW
300' N
750' W

Farm
No.
Company Blue Blaze Coal Company
No.
County No. ~~1742~~ 509

Elevation ft.
By

Method: Level, transit, alidade, hand level

Elevation of
Height of point above ground
Date Notebook P.
Looseleaf ref.

Map files No.

Description of item: (drill hole, mine, etc.) Drift Mine

County Williamson Quadrangle Marion Index No. 0828