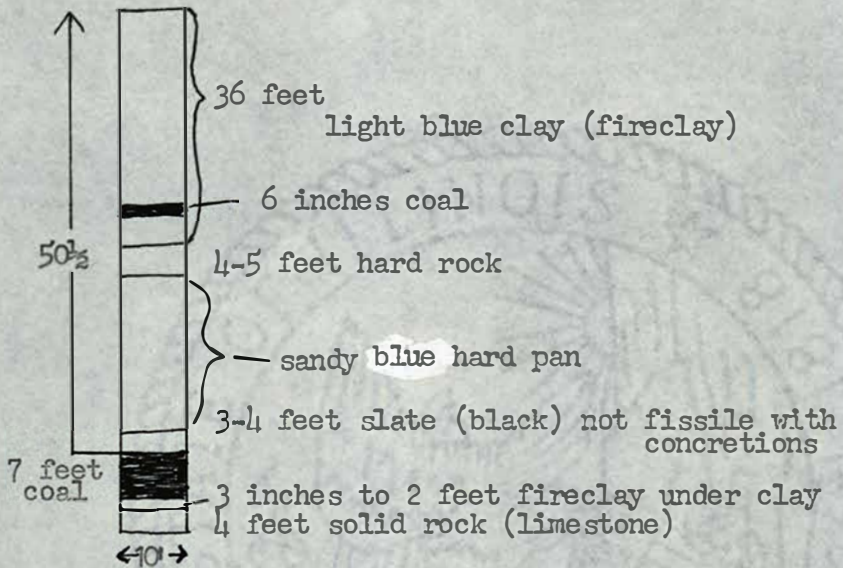


FIELD NOTES


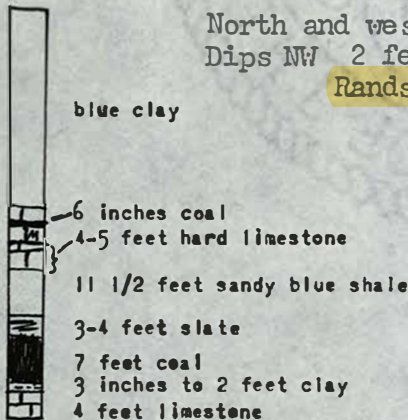
Illinois State Geological Survey

Location: 1230.92 (.1bc)



North and west goes down hill
Dips NW 2 feet in 100 northwest

Rands and Metcalf Mine



By D.M. Collingwood Date 1923

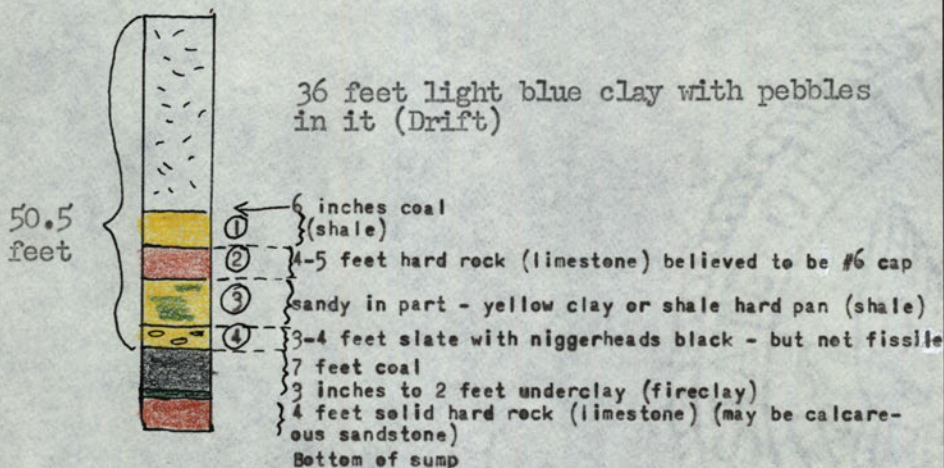
Quadrangle Greenfield

County Macoupin

Sec. 30 T. 10N R. 9W

FIELD NOTES
Illinois State Geological Survey

Location: 1230.91 (.1b)
 Rands & Metcalf Mine



- ② Believed to be #6 cap limestone, it outcrops in creek runlet below Falcethis mine where it has 2 feet shaly limestone on top and 5 feet massive limestone below--girtyinas found but no other type of fusilina.

By D.M. Collingwood Date 1923

Quadrangle Greenfield

County Macoupin Sec. 30 T 10N R 9W

