

Co. No. County Sec. T. R. T.&R.

Company *Brookside (MC)* No. *4* Farm No.

Elev. of by Total depth Year drld. *1897*

For *M* Method *L* Result *A* Type log Core desc.

Stripped Analysis Confd. Publ.

Location

Core logged by

Remarks:


KEY BEDS

Code	Name	Depth	Thk.	Elev.
		<i>60'</i>	<i>7'</i>	<i>(1897)</i>
	<i>#6</i>	<i>90'</i>	<i>6 1/2"</i>	<i>(1898)</i>

Correlations by basis

Date Quad. *149*

County *Vermilion* Co. No.



Sec. *33*

T. *19* N.

R. *11* W.



Mine originally operated by: (1)

Brookside #4.
C.C.

Date

1897

Original name or number:

Illinois Coal Report

d.

LATER OPERATORS

Date	Operator	Name or No.
2	199, 1900 <i>idle</i>	
3	1898 Brookside C.M. Co.	#4
4		
5		
6		
7		
8		
9		
10		
11		
12		
13		
14		

* Also owners

#See ownership sheet

Railroad, Wagon, Idle, Abandoned

LOCAL MINE

IDENTIFICATION

County No.

Coal No.

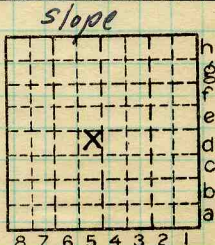


Part

Quad.

County

VERMILION.



Sec. 33

T. 19 N. S.

R. 11 E. W.

Index No.

COAL MINE OPERATOR

COUNTY NO. 548

1733 D5



(Sheets) COAL PRODUCTION (Sheet)

Period						Tons		
Mo.	Day	Year	Mo.	Day	Year			
					1897			53 000
					1898			90 870

SUMMARIES

No. to No.

Railroad, Wagon, Strip, Idle, Abandoned

IDENTIFICATION

County No. _____

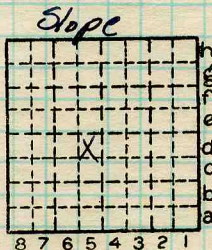
Coal No. _____

Coal Report No. _____

6

Quad. 144

County *Vermilion*



Sec. 33

T. 19 N.

R. 11 E/W.

Index No.

1133 D5

COAL MINE—PRODUCTION

ILLINOIS GEOLOGICAL SURVEY, URBANA

