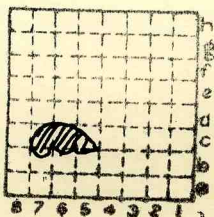




Form 180

MIDWEST F.B. Co.

L-11



Sec. 9

T. 32 N.

R. 2 E.

Index No.

✓ Mine indop 5493



Mine originally operated by: (1)

MIDWEST F. B. Co
VERMILLIONVILLE

Date 1932 L-11

Original name or number:

CLAY & COAL PIT

Illinois Coal Report

p.

LATER OPERATORS

Date	Operator	Name or No.
2		J.C. Quade
3		
4		
5		
6		
7		
8		
9		
10		
11		
12		
13		
14		

* Also owners

See ownership sheet

Railroad, Wagon, Idle, Abandoned

LOCAL MINE

Active

IDENTIFICATION

County No.

Coal No.

Quad.

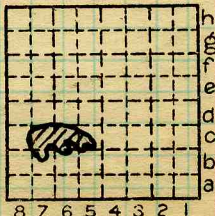
62 62

Part

7

County

LASALLE



Sec. 9

T. 32 N.

R. 2 E.

Index No.

2409

COAL MINE OPERATOR



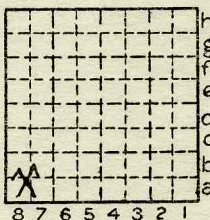
Location and Elevation Data

Location: Exact Approximate ✓
 (Approximate only if no trace of record of original exists)
 Location by Dept Mines & Minerals
 Date..... Notebook No..... Page.....
 Looseleaf ref.....
 Map files No.....

Description of Location

Position in sec., 1/4 sec., 40 acres

.....feet from North line
feet from East line
feet from South line
feet from West line



Sec. 9	
T 32	N.
E.	
R 2	E.
W.	

Other description:.....
 Farm.....
 No.....
 Company Midwest Brick Co.
 No.....
 County No.....

Elevation.....ft.

By.....

Method: Level, transit, alidade, hand level

Elevation of.....

Height of point above ground.....

Date..... Notebook..... P.....

Looseleaf ref.....

Map files No.....

Description of item: (drill hole, mine, etc.).....

LOCAL MINE

County Quadrangle Index No.

28294-5M-5-5-37

La Salle

Jolusa (79)

2409