

FIELD NOTES

Illinois State Geological Survey

.2e  
(1230.85)

November 9, 1922.

Davis shaft.

Section at air shaft - elevation of collar 330'  
below shaft. Elevation of shaft 25' below  
railway at Fayette (556)  
500' sea level



10' boarded.

Reported as soapstone.

5' Limestone, dense, pink gray - fusulinas,  
called the Carlinville limestone.

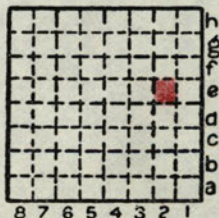
Boarded, reported as soapstone

2' Rock - limestone, similar to limestone  
outcropping in NW corner of this section.

Boarded - reported as soapstone and clod.

st dirt  
s dirt

8' Coal  
Shale parting "BB"  
3'+ Underclay.



By H. E. Culver Date 1922

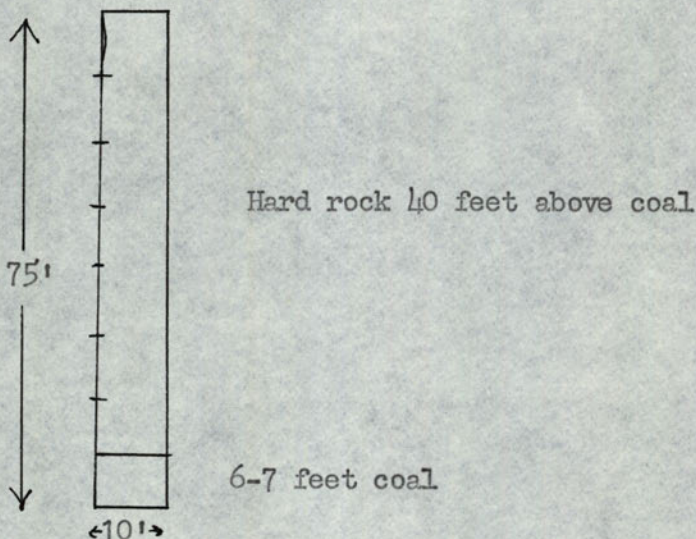
Quadrangle Greenfield

County Macoupin Sec. 30 T. 10N R. 9W

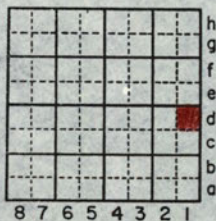
FIELD NOTES

Illinois State Geological Survey

Location: 1230.9<sup>1</sup>/<sub>2</sub> <sup>1</sup>/<sub>2</sub> (.1d)  
 Davis Coal Mine



goes down to east



By D.M. Collingwood Date 1923

Quadrangle Greenfield

County Macoupin Sec. 30 T. 10N R. 9W