

Johnson C.C.

Gibson C.C.

Bock C.C.

sec. 21

Pierce No. 3 C.C.

T. 19 N.

L-67

R. 12 W.

Mine index = 3851



Location and Elevation Data

Location: Exact Approximate
 (Approximate only if no trace of record of original exists)
 Location by W.P.A. photostat map.
 Date 1940 Notebook No. _____ Page _____
 Looseleaf ref. _____
 Map files No. _____

L-67-J.O.M. 2/88

Description of Location

Main slope

Position in sec., 1/4 sec., 40 acres

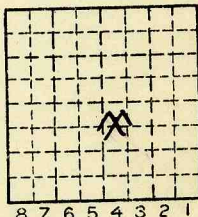
L-81

feet from North line Ain shaft

2300 feet from East line 2530'

2025 feet from South line 2200'

feet from West line



Sec. 10
 T 19 N.
 R E.
 12 W.

L-67- I think J.O.M. 2/88

Other description: L-81 (?) 2/88

#7 ~~Est~~ 1942
ABD

Farm _____
 No. _____
 Company T.W. PIERCE
COAL MINE

OPENED - JUNE, 1937

No. _____
 County No. ABD

Ext. 3-15-39 Mine Notes 1939 (Boley)

Elevation _____ ft.
 By _____

Method: Level, transit, alidade, hand level

Elevation of _____
 Height of point above ground _____
 Date _____ Notebook _____ P. _____
 Looseleaf ref. _____

Map files No. _____
 Description of item: (drill hole, mine, etc.) Slope mine
90' to 56' at #7 core (DMM film 1939) ABD
 County Ypsilonia Quadrangle 149 Index No. 1810DA

ILLINOIS STATE GEOLOGICAL SURVEY

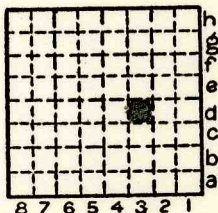
Location and Elevation Data

Location _____ Exact _____ Approx. _____
 Location by microfilm map - Reel 314D Fm 515
 Date _____ Notebook No. _____ Page _____ No. _____
 Looseleaf ref. _____ Map files No. _____

Position in sec.

1870' ft. from EL line _____

2396' ft. from SL line _____



Sec. 21
 T. 19 N.
 R. 12 W.

Other description NE N W SE

Bed No.	Depth	Elev.	Thickness
<u>No. 7</u>	<u>50'</u>		<u>6'</u>

Farm _____
 _____ No. _____
 Company _____
 _____ No. _____

Card by _____ Date _____

Used in _____ Elevation 580' ft. County No. _____

Method: Level, transit, alidade, hand level, top. map

Elev. of _____ Height of point above ground _____

Date _____ Notebook No. _____ Page _____ No. _____

Looseleaf ref. _____ Map files No. _____

Year drilled _____ Total depth _____ I. P. _____

Sample set No. _____ Electric log _____ S _____ H _____ L _____

Description (drill hole, mine, etc.) _____

Time log _____

County Yermission Quad. Danville SW Index No. _____

Mine originally operated by: (1)

Date

1933

Original name or number:

Illinois Coal Report

p.

~~John & Son~~

Johnson Coal Co.

LATER OPERATORS

Date

Operator

Name or No.

These Com Jones operated Mine in the 1940's

2	1934	Johnson & Son	
3	1935	Johnson C.C.	
4	1936	_____ & Son C.C.	#2
5	1937	_____	
		Gibson C.C.	
6	1938	" "	
		Bock C.C.	
7			
	1939	Bock C.C.	
8	1940	" "	
9		Pierce Co. (TW Pierce)	#3
10	1941	Pierce C.C.	
11			
12			
13			
14			

*Also owners

#See ownership sheet

Railroad, Wagon, Strip, Idle, Abandoned

Drift

IDENTIFICATION

County No. _____

Coal No.

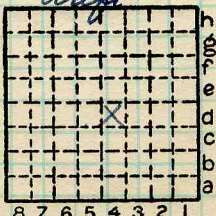
Coal Report No. 2-67

7

Quad. 149

County

Vermilion



Sec. 10

T. 19 N. B.

R. 12 W.

Index No.

COAL MINE OPERATOR



