



This mine apparently operated 1883 to 1915, but had the Decatur CC #2 as an escape shaft from 1886 onward. This shaft became escape shaft for Decatur Coal Co. #2 (mine index 123) in Sec. 14 soon after "abandonment" - in fact mine outlines of two are contiguous and they could be treated as one mine when outline uncertainties are resolved. PJD 9/88

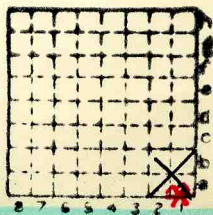
R. -F

SPRINGFIELD

Decatur Coal Co. #1

Mi. #759

Mine Index



Sec.	11	a1
T.	16	N. S.
R.	2	E. W.
Index No.		



Town, **Decatur**

Local Authority,

Surface alt., **670 ±** *Rolfan* ft.

Depth to coal, ft.

Alt. top coal, ft.

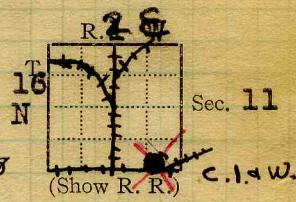
Level: Auth., **Mine Notes**

Thickness: Av. **50** in.

Max. in., Min. in.

Method,

R. R., **I.C., -C.1.+W.**



Location: authority,

**abandoned. Letter D.C.Co. 3/7/18
Mine Notes**

(Show R. R.) **C.1.+W.**

Operator

Mine Name or No.

19 **Decatur Coal Co.**

No 1.

Successor to

Date

Succeeded by

Date

Succeeded by

Date

PRODUCTION.

U. S. No.

19	<i>Note = This is an escape shaft of Decatur Coal Co. Hoisting shaft is in NW 1/4 of Sec. 14, T 16 N., R. 2 E. (See Company mine map in I.G.s Mapfiles - 4103-M 33 & 5.1-2 Sheet-5)</i>							
----	---	--	--	--	--	--	--	--

Geol. Notes?

Yes Coop. No.

Coal secs.?

No

Analyses No.

346

Examined by

Ref.

Coal bed name: Local **SHIPPING MINE**

Survey No.

County **Macon**

Index No. **1111.80**

K.—ACTIVE SHIPPING OR LOCAL COAL MINE. **Abd**

TO THE STATE GEOLOGICAL SURVEY:
URBANA, ILLINOIS.

Mr. _____ owner, is

building a rig on _____ Farm _____ Acres,

Decatur

Twp.,

Macon Co.

Located as follows in Section No. **11.**

Fill out if possible:

5280 feet from North line of section

540 feet from East line

_____ feet from South line

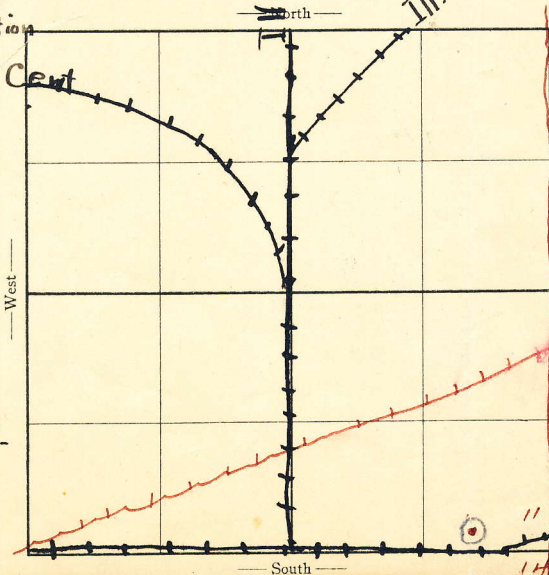
4740 feet from West line

Remarks _____

**No. 1. abandoned.
Kindly place dot
at location of shaft.**

Signed

The Decatur Coal Co.



Letter to _____

Date _____

Letter to _____

Date _____

_____ sample sacks

to _____

Date _____

Samples rec'd _____

Date _____

Log rec'd _____

Date _____

Remarks _____

Walbank R.R.

*Walbank R.R.
6.8 + W. R.R.*

County **Macon**

Farm _____

Well No. _____

rator _____

1111



John C. Moore Corporation, Rochester, N. Y. Binder and holes in leaves, each Patented 1906.

ILLINOIS COAL MINE NOTES

TOWN *Decatur* T. *16N* R. *2E* S. *11*, SE $\frac{1}{4}$ SE $\frac{1}{4}$ *macon* CO.
 COAL BED *5* DATE COLLECTOR
 OPERATOR *Decatur coal co.,* MINE # *1.* **1111**
 HEAD OFFICE *Decatur Ill*
 CAPACITY MARKETS, FRT.
 ENTRANCE *Shaft. 615' deep*

CAGE ENGINES
 DRUM
 SCREENS
 STORAGE

VENTILATION
 GAS, SOURCE

COAL THICKNESS, AV. *50"* MAX. MIN. ELE. FT.

SECTION LOCATED

No.	In.	No.	In.
1	<i>Coal</i>	<i>53</i>	7
2		8	
3		9	
4		10	
5		11	
6			

TAPE

NOT SHIPPED NOT INCLUDED CAN SAMPLE

PHYSICAL PROPERTIES BY NOS.

ROOF *Black slate 15" to 22"* Cap rock *0' to 2'* over slate, *Gray shale* over
cap rock 16' FLOOR *Fire clay.*
 DIP CLEAT

FAULTS, ETC.
 MACHINES
 HAULAGE

CARS

DRAINAGE
 WORKING SYSTEM *Hand mined no powder.*
 ENTRIES, MAIN CROSS ROOMS
 PILLARS, MAIN CROSS ROOM
 DRAWN TIMBERS

Note also: Variation in coal, impurities, roof, structure.

Collect records, analyses, fossils. Note land values, etc.

Moses M.B. 15P17.

1111

1111