





Mine originally operated by: (1)

Date

1930 L-5

Treasure Coal Co

Baxtonville, Ill.

1910 (48) Original name or number:

Over # 17

Illinois Coal Report

p. operator's report 1948

LATER OPERATORS

Date

Operator

Name or No.

2

3

4

5

6

7

8

9

10

11

12

13

14

26,675 tons

(1948) no loca

\* Also owners

#See ownership sheet

185' (1948) 10 coal Railroad, Wagon, Idle, Abandoned

LOCAL MINE

IDENTIFICATION L-5

County No.

Coal No.

□ 5

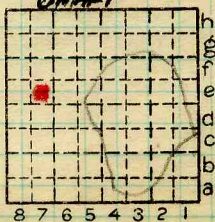
Quad. Peoria

Part

4' 4"

County

Peoria



Sec. 26

T. 8 N.

R. 7 E.

Index No.

1628

26E7

COAL MINE OPERATOR



Treasure Coal Co.  
COAL PRODUCTION

( Sheets ) ( Sheet )

Period				Tons	
Mo.	Day	Year	Mo.	Day	Year
1939			19	434	
1940			21	629	
1941			30	557	
1942			33	307	
1943			30	321	
1944			26	486	
1945			26	109	
1946			22	165	
1947			25	163	
1948			26	675	
49			23	395	
50			21	129	
1951			15	367	
'52			10	629	
1953			10	900	
1954			4	041	

SUMMARIES

No. to No.

Railroad, Wagon, Strip, Idle, Abandoned

IDENTIFICATION

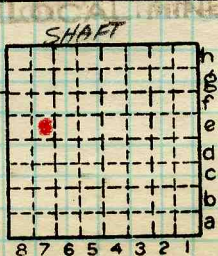
County No. \_\_\_\_\_

Coal No. 5

Coal Report No. L-5

Quad. Peoria

County Peoria



Sec. 26

T. 8 N.

R. 7 E.

Index No.

1626 E7

COAL MINE—PRODUCTION

ILLINOIS GEOLOGICAL SURVEY, URBANA





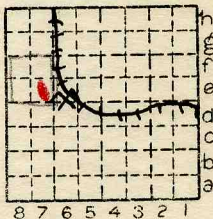
Location and Elevation Data

Location: Exact Approximate  
 (Approximate only if no trace of record of original exists)  
 Location by Mine Notes - Blueprint 11-72-6  
 Date..... Notebook No..... Page.....  
 Looseleaf ref.....  
 Map files No.....

Description of Location

Position in sec., 1/4 sec., 40 acres

..... feet from North line  
 ..... feet from East line  
 ..... feet from South line  
 ..... feet from West line



Sec. 26  
 T 8 N.  
 R 7 E.  
 S.  
 W.

Other description: L-5  
Aver #17  
1942 Sunk 1910

Farm.....  
 No.....  
 Company Treasure Coal Co.  
 No.....  
 County No.....

21623  
 Elevation..... ft.  
 By.....

Method: Level, transit, alidade, hand level

Elevation of.....  
 Height of point above ground.....  
 Date..... Notebook..... P.....  
 Looseleaf ref.....

Map files No.....  
 Description of item: (drill hole, mine, etc.) Shaft Mine  
185' to 4'4" of #5 Co. 1  
 County Peoria Quadrangle Peoria Index No. 1626 E7