



Form 180

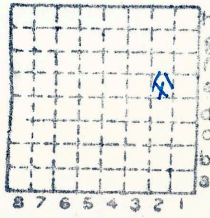
ISGS Index No. 6118
6551

Cedar Hill cc

L 20

1681

✓



Sec. 30

T.	9	N.
R.	4	E.
		W.

Index No.



Mine originally operated by: (1) Cedar Hill Coal Co.

Date 1936 L-20 Rt #2 Marion, Ill.

(April 1935)

Original name or number: Illinois Coal Report 1936 p. operator's report 1948

LATER OPERATORS

Date Operator Name or No.

- 2
- 3
- 4
- 5
- 6
- 7
- 8
- 9
- 10
- 11
- 12
- 13
- 14

39,900 tons

14 Location shown SE NE (1948)

* Also owners #See ownership sheet

Railroad, Wagon, Idle, Abandoned Slope Mine


70' (1948)
to coal

IDENTIFICATION L-20

County No. 1681 Coal No. 5

Quad. Marion (1948) Part

County Williamson 4'2"



Sec. 30

T. 9 S.

R. 4 E. W.

Index No. 0830 E2

COAL MINE OPERATOR

LOCAL MINE



(Sheets) COAL PRODUCTION (Sheet)

Period						Tons
Mo.	Day	Year	Mo.	Day	Year	
		1939				5646
		1940				18774
		1941				26489
		1942				32418
		1943				41909
		1944				45904
		1945				38827
		1946				35042
		1947				49846
		1948				39900
		1949				30705
		50				40608
		51				14923
		52				6443

Shipping

SUMMARIES

No. to No.

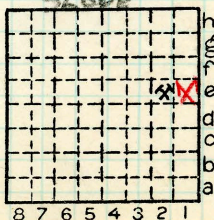
Railroad, Wagon, Idle, Abandoned Slope

IDENTIFICATION L-20

County No. 1681 Coal No. 5

Quad. Marion Part

County Williamson



Sec. 30

T. 9 S.

R. 3 E.

Index No.

830 E2

COAL MINE—PRODUCTION

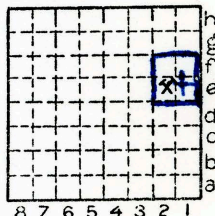
Location and Elevation Data

Location: Exact Approximate
 (Approximate only if no trace of record of original exists)
 Location by ROSE W. ROLEY from mine map.
 Date Oct 4, 46 Notebook No. _____ Page _____
 Looseleaf ref. _____
 Map files No. _____

Description of Location

Position in sec., 1/4 sec., 40 acres

_____ feet from North line
 _____ feet from East line
500 feet from South line SE, NE
720 feet from West line SE, NE



Sec. 30
 T N.
9 S.
 R 4 E.
 W.

Other description: _____

Farm _____
 No. _____
 Company CEDAR HILL C. C.
 No. 1
 County No. 1681

L 20

Elevation _____ ft.

By _____

Method: Level, transit, alidade, hand level

Elevation of _____

Height of point above ground _____

Date _____ Notebook _____ P. _____

Looseleaf ref. _____

Map files No. _____

Description of item: (drill hole, mine, etc.) Slope 135' to 59" 5' local

County WILLIAMSON Quadrangle CRABORCHARD Index No. 0830 E2

