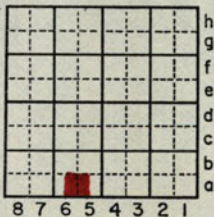
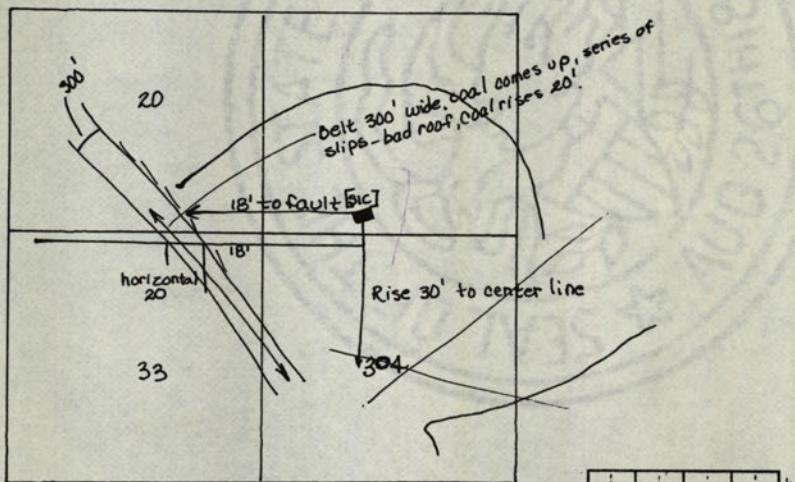


FIELD NOTES
Illinois State Geological Survey

See map 4107 d5.1-211 (Location 17-H)

56a **Notes on Harco Mine** - Courtesy Walter Stump

Coal with sandstone lense in middle resembling Galatia condition.



By G.H. Cady Date _____

Quadrangle Galatia

County Saline Sec. 27 T 8S R 5E

FIELD NOTES

Illinois State Geological Survey

(0427.78ab)

SW/4 SW/4 section 27. Drill hole HC-4. This was the deep hole from which core was shipped. Elevation about 405', 5' above where 400' contour line is shown.

By level 600' Chrisman. This level is certainly punk, would think possibly HC-2 and HC-4 were confused (only way out of it).

There are 2 churn drill holes, one to SW 200' from HC-4, elevation 400', and one NW300', elevation about 440' contour.

Elevation lower churn drill hole Chrisman = 598', upper 622'. } Do not show on
 = 403', upper 427'. } map. No records.

(0427.56ab)

SE/4 SW/4 section 27. Drill hole HC-5. Elevation about 400'. Estimate from topographic map in field. Chrisman elevation = 599'.

The main shaft about 100' west, elevation about 420'.
 Harrisburg Collieries Co., SE/4 SW/4 section 27.

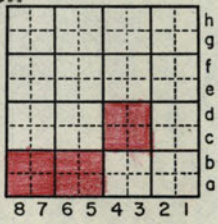
(0427.34cd)

NW/4 SE/4 section 27. Hole HC-1. Elevation 410'. Chrisman elevation = 611'.

Chrisman's elevation above; - 600' - about 405'.

HC-1 = 415'
 HC-2 = 409'
 HC-4 = 405'
 HC-5 = 404'

Use these elevations in
 Cooperative Report
 District V, 1916.



By G.H. Cady _____ Date _____

Quadrangle Galatia _____

County Saline _____ Sec. 27 T 8S R 5E

