

FIELD NOTES

Illinois State Geological Survey

Location: 2135.85 (.2e)

EJ Lucking Bunker Hill  
Farm Lewis Lucking  
EJ & CH

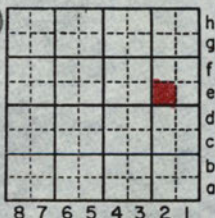
Top of shaft Elevation 525.8  70 feet  Top	↑	10 feet (11)	dirt
		2 feet	sandstone
		15 feet (16)	soapstone
		4 feet	hard rock (lime) water (fluidly)
		15 feet (16)	Blue clay
		2½ feet	first vein coal (#6 called) really #7
		2-3 feet	Fire clay
		4 feet	Rock scaly getting hard (limestone?)
		6 feet	solid rock (lime)
		4 feet	slab rock 2"-1' thick with shells in it
		1 foot±	clod 4" to 3' not quite slab
		1½ feet±	vein coal
		4 feet	fire clay rock (lime)
		↓	

(Continued on next page)

By D.M. Collingwood Date 1923

Quadrangle Brighton

County Macoupin Sec. 35 T 7N R 9W



**FIELD NOTES**  
**Illinois State Geological Survey**

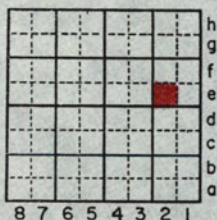
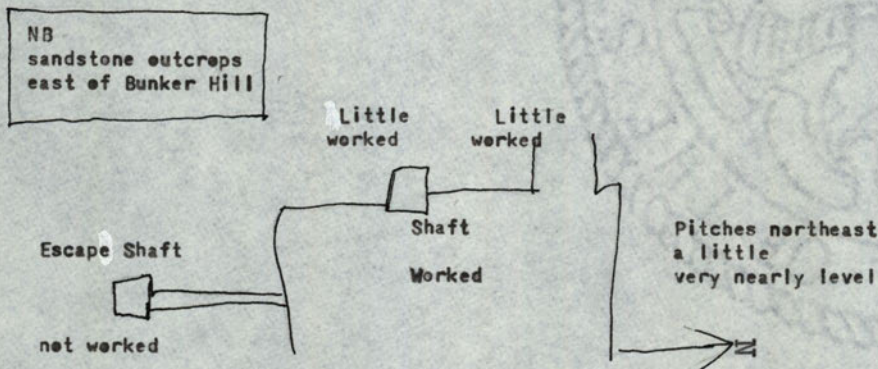
Location: 2135.85 (.2e)

Page 2

First took lower 3 feet coal then took up to the slab rock

300 feet south escape shaft about 20 feet instead of 15 feet above the coal otherwise the same  
 no water below the hard fluid rock  
 2 barrels a day  
 dry times more

2 or 3 acres ruined  
 shaft is filled up now  
 Could mine all the coal now



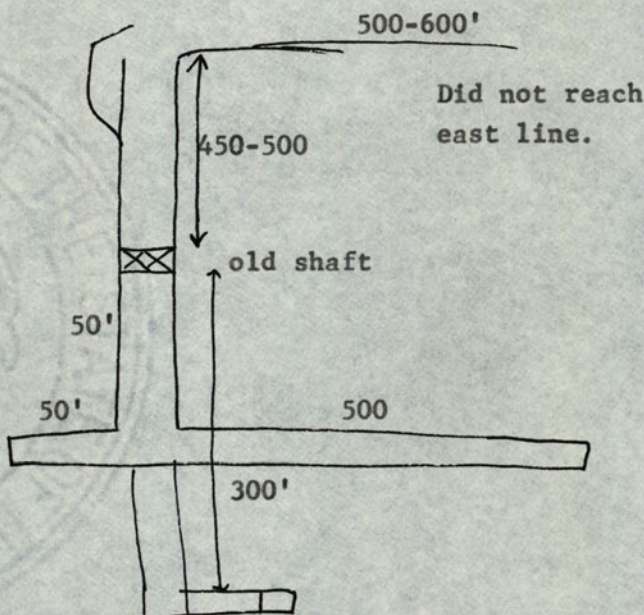
By D.M. Collingwood Date 1923

Quadrangle Brighton

County Macoupin Sec. 35 T 7N R 9W

FIELD NOTES  
Illinois State Geological Survey

Southeast Bruggman School  
Mr. Charlie Lucking - Bunker Hill  
62' down to coal (Bruggman) from old shaft.



Coal in bottom was 6', but only 4 1/2 - 5 1/2' under hills, where most of the mining was done.

By J.R. Van Pelt, Jr. Date 1929

Quadrangle Brighton

County Macoupin Sec. 36? T 7N R 9W

								h
								g
								f
								e
								d
								c
								b
								a
8	7	6	5	4	3	2	1	