


FIELD NOTES

Illinois State Geological Survey

Section 3, T. 2 S., R. 10 W.

<sup>3h</sup> In stream cut below railroad.

Section near axis of Waterloo Anticline.  
Farmer says coal was 4 1/2-5' thick that was stripped. Used to be tile plant 1 mile north.  
Used loess and clay and also hauled in clay.



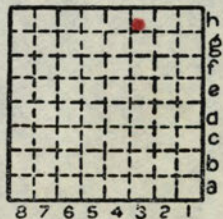
Coal has been stripped downstream 100 yards. Also to southwest.

By Walter Parham Date Summer 1961

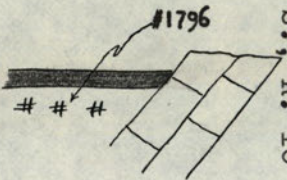
Quadrangle Columbia

County Monroe

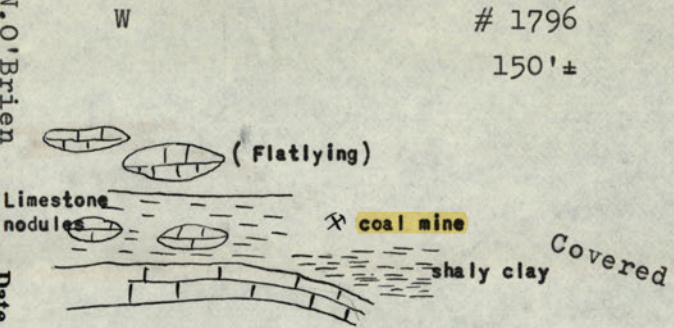
Sec. 3 T. 2S R. 10W



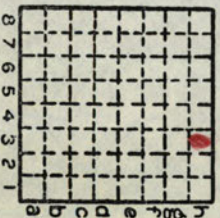
Section 3, T. 2 S., R. 10 W.  
3h



# 1796  
150'±



Note: Clay and coal may represent channel or local depression in Mississippian Limestone on axis of anticline??



By N.O'Brien Date Summer 1961

Quadrangle Columbia

County Monroe

Sec. 3 T. 2S R. 10W