

Illinois State Geological Survey

Sample study #1492-A & B

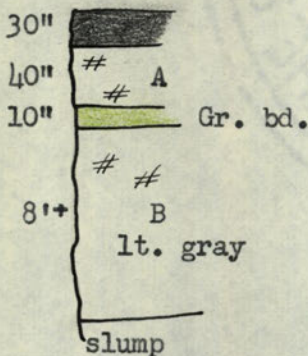
34567d East Boundary = Starved Rock Park entrance road.
West Boundary = 178 to Utica

Entire area consists of old strip mines. East end active and selling to Streator Brick Co.

(Arthur Mart, Streator, Box 149)

- A. 40" #2 clay below 30" coal.
Top 1/2 shows some lamination and is darker than lower 1/2
- B. 8'+ light gray clay below green band. Lower portion slumped over.

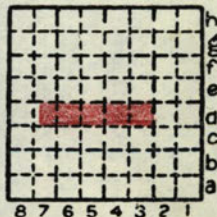
W. end of pit selling to Streator Brick (inactive)



By Walter Parham, Date Summer, 1958
Dan Weill

Quadrangle La Salle and Ottawa

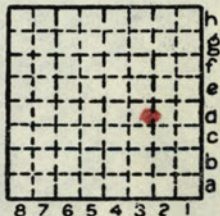
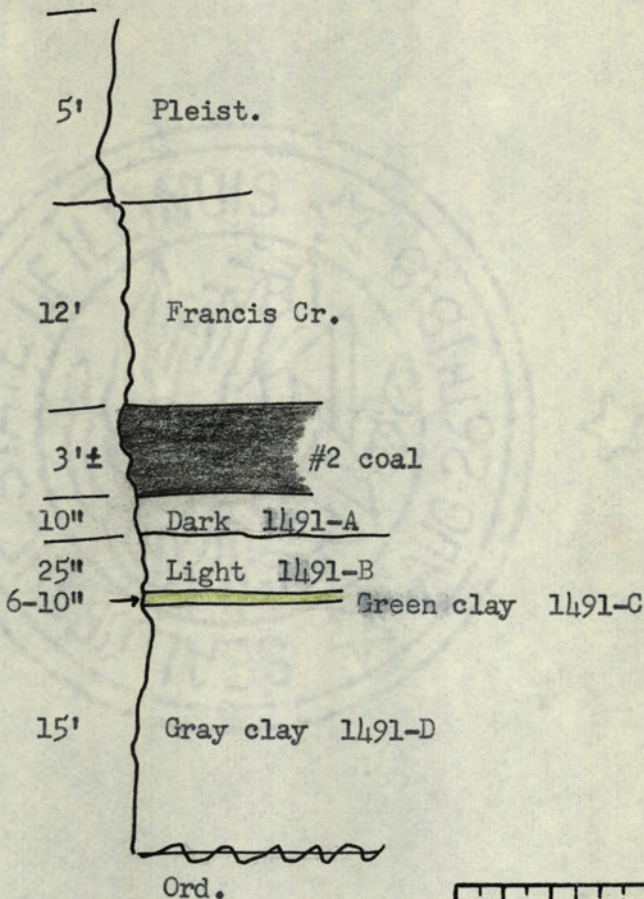
County La Salle Sec. 21 T 33N R 2E



Illinois State Geological Survey

Sample study #1491-A,B,C,D.

23d "Streator Brick" Pit
Art Mart Pit



By Walter Parham, Date Summer, 1958
Dan Weill

Quadrangle Ottawa

County La Salle Sec. 21 T 33N R 2E