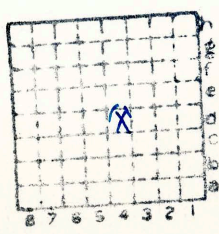




Form 180

Two Way CC
L 75
MI4150

1653



Sec.	35
T.	9
R.	4
Index No.	





Mine originally operated by: (1)

Two-Way Coal Co.

Date

1936 L-75

Original name or number:

Illinois Coal Report 1936 p.

LATER OPERATORS

Date	Operator	Name or No.
2		
3		
4		
5		
6		
7		
8		
9		
10		
11		
12		
13		
14		

* Also owners

#See ownership sheet

Railroad, Wagon, Idle, Abandoned Slope Mine

38

IDENTIFICATION

County No.

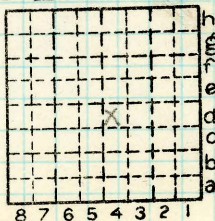
Coal No. 6



Part

Quad. Harrisburg

County Williamson



Sec. 35

T. 9 S.

R. 4 E. W.

Index No.

0835

COAL MINE OPERATOR

LOCAL MINE



Revised

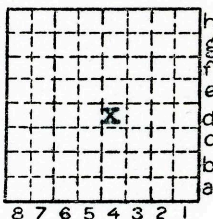
Location and Elevation Data

Location: Exact Approximate
 (Approximate only if no trace of record of original exists)
 Location by Dept Mines & Minerals
 Date..... Notebook No..... Page.....
 Looseleaf ref.....
 Map files No.....

Description of Location

Position in sec., 1/4 sec., 40 acres

.....feet from North line
feet from East line
feet from South line
feet from West line



Sec. 35
 T 9 N.
 R 4 E.
 W.

Other description: NWSE

Farm.....
 No.....
 Company Two Way Coal Co.
 No.....
 County No. 1653

Elevation.....ft.

By.....

Method: Level, transit, alidade, hand level

Elevation of.....

Height of point above ground.....

Date..... Notebook..... P.....

Looseleaf ref.....

Map files No.....

Description of item: (drill hole, mine, etc.) Slope Mine - Local

25' to 5' 18" of #6 coal

County Williamson Quadrangle Harrisburg Index No. 0835