

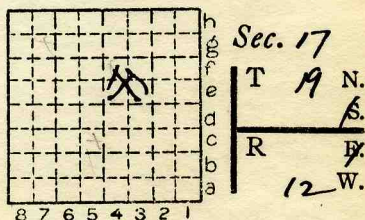
Location and Elevation Data

Location: Exact Approximate
 (Approximate only if no trace of record of original exists)

Location by.....
 Date..... Notebook No..... Page.....
 Looseleaf ref.....
 Map files No.....

Main entrance: Description of Location
 Position in sec., ¼ sec., 40 acres

1150' drift =
 feet from North line
 feet from East line
 feet from South line
 3168' feet from West line



Other description: New 1912

1912 Mission fields Coal Co. #2
 1919 To Electric Coal Co #2?

adjoins strip pit - Coal handled
 over #1 Tipple
 ABD 1920

Farm.....
 No. Mission fields Coal Co. #2
 Company W. F. E. P.
ELECTRIC COAL CO.
 No. 2
 County No. 4740

Elevation..... 630 ft.
 By..... T M

Method: Level, transit, alidade, hand level

Elevation of..... Depth to Coal No. 7 - 114'
Coal thickness 6.0'

Height of point above ground.....
 Date..... Notebook..... P.....
 Looseleaf ref.....

Map files No.....
 Description of item: (drill hole, mine, etc.) Drift mine
ABD

County Vermilion Quadrangle 149 Index No. 1817E7





Mine originally operated by: (1)

Date
1912

MISSIONFIELDS COAL CO.

Original name or number: No. 2.
Illinois Coal Report p.

LATER OPERATORS

Date	Operator	Name or No.
2 <u>1919</u>	<u>ELECTRIC COAL CO.</u>	<u>No. 2.</u>
3		
4		
5		
6		
7		
8		
9		
10		
11		
12		
13		
14		

*Also owners

#See ownership sheet

Railroad, Wagon, Strip, Idle, Abandoned Drift mine

SHIPPING MINE

1920

IDENTIFICATION

County No. _____

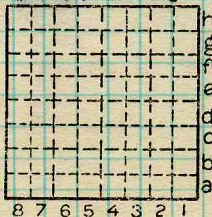
Coal No. _____

Coal Report No. _____

7

Quad. DANVILLE

County VERMILION



Sec. 17

T. 19 N. 8.

R. 12 W. 8.

Index No.

COAL MINE OPERATOR

1817E4



(Sheets) COAL PRODUCTION (Sheet)

Period						Tons	
Mo.	Day	Year	Mo.	Day	Year		
					1912	2 ⁴ 3	576
					1913	34	105
					1914	3	766
					1915	12	711
					1916	88	994
					1917	169	268
					1918	178	044
					1919	102	664
					1920		

SUMMARIES

No.	to	No.		
1912		1919	593	228

Railroad, Wagon, Strip, Idle, Abandoned
 SHIPPING MINE 1920

Drift mine


Sec. 17

IDENTIFICATION

County No. _____ Coal No. _____

Coal Report No. _____ 7

Quad. DANVILLE
 County VERMILION



T. 19 N.
 R. 12 W.
 Index No.

COAL MINE—PRODUCTION

ILLINOIS GEOLOGICAL SURVEY, URBANA

1817E4



