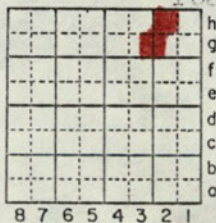


FIELD NOTES
Illinois State Geological Survey

0911.76 (.23fg)	Top of coal	548.9	up side of high bank Harnish
0910.89 (.2h)	Bottom No. 7	557.7	creek beside Harnish Rd.
0910.89 (.2h)	Top of coal II No. 6	542.5	"
0910.78 (.23g)	Top of coal No. 6 at old slope	546	"
0903.90 (.1a)	Calcareous shale below No. 6 coal	532.5	in north ravine north of Harnish Rd.
	Top of coal stripping	539.9	
	Top of shaft measured	560	
0902.33 (.6c)	R.P. for T.B. Root coal working	524.9	going up stream toward wagon
	? Quarry		main bridge over road



By D.M. Collingwood Date 1923

Quadrangle Raymond

County Macoupin

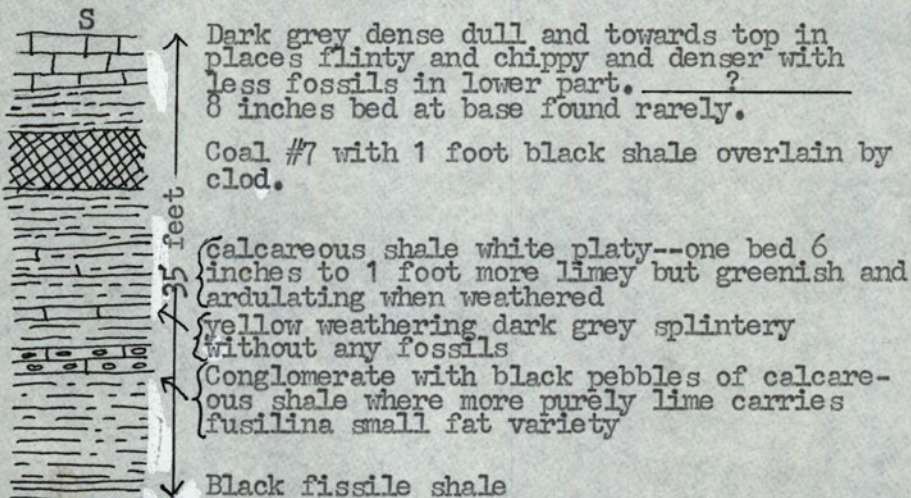
Sec. 10^{2,3} T. 11N R. 6W

FIELD NOTES
Illinois State Geological Survey

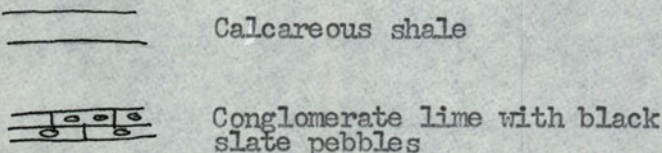
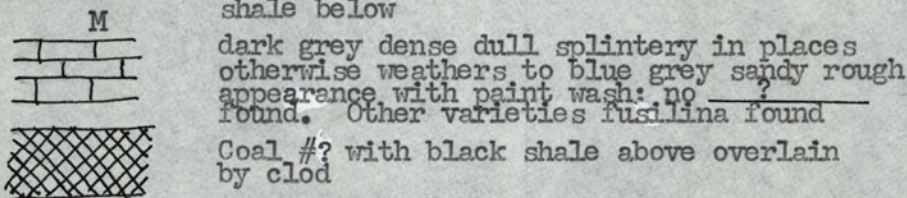
Location: 0910.

Harnish Mines etc.

3 gullys N M S sections est.



3 feet coal top 20 feet above top of coal below with till and surficial above and shale below



										h
										g
										f
										e
										d
										c
										b
										a

By D.M. Collingwood Date 1923

Carlinville &
Raymond

Quadrangle _____

County Macoupin Sec. 10 T 10N R 6W

(Continued on next page)

FIELD NOTES
Illinois State Geological Survey

Location: 0910.78 (.23g)

At Harnish Mine (#1)

up high bank of creek

800 feet down stream

Black shale 8 1/2 below the top of
yellow concretionary limestone

523 calcareous

black shale

Location: 0910.87 (.2fg)

on road to Harnish House

below Harnish Mine (#2)

424 altitude top of knobby limestone 2 feet to
3 feet thick

calcareous shale is above

By D.M. Collingwood Date 1923

Quadrangle Raymond

County Macoupin Sec. 10 T 10N R 6W

