




Form 180 Blue

Sunnybrook cc

MI 4531

L-157

1663



Sec. 20 06

| | | |
|----|---|-------|
| T. | 9 | N. S. |
| R. | 4 | E. W. |

Index No.

0820

✓



Mine originally operated by: (1)

Date April 1940

Sunnybrook Mine

Original name or number: Marion R. 3, Ill.

Illinois Coal Report

D. operator's report 1948

LATER OPERATORS

| Date | Operator | Name or No. |
|--------|----------------------------------|-------------|
| 2 1948 | Sunny Brook Coal Co. | |
| 3 | | |
| 4 | | |
| 5 | | |
| 6 | | |
| 7 | | |
| 8 | | 36,963 tons |
| 9 | | |
| 10 | | |
| 11 | | |
| 12 | | |
| 13 | relocated | |
| 14 | NE SW (1948) Sect. 20 T9S R4E | see 0820 D6 |

*Also owners

#See ownership sheet

Railroad, Wagon, Strip, Idle, Abandoned

SLOPE

IDENTIFICATION

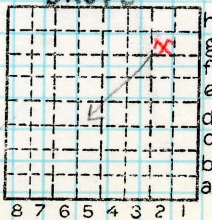
County No. 1663

Coal No. 5

Coal Report No. L-159

Quad.

County Williamson



Sec. 29

T. 9 S.
R. 4 E.

Index No.

0829 D2
20

COAL MINE OPERATOR

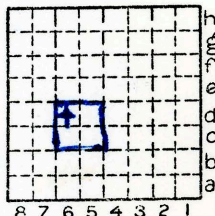
Location and Elevation Data

Location: Exact Approximate
(Approximate only if no trace of record of original exists)
Location by REF. W. RELEY from mine map.
Date OCT. 4, '46 Notebook No. Page
Looseleaf ref.
Map files No.

Description of Location

Position in sec., 1/4 sec., 40 acres

400 feet from North line NE, SW
feet from East line
feet from South line
280 feet from West line NE, SW



Sec. 20
T N.
R 9 S.
4 E.
W.

Other description:
L 159 (May not be L 159)

Farm
No.
Company SUNNY BROOK C.G.
No. 1
County No. 1663

Elevation.....ft.
By.....

Method: Level, transit, alidade, hand level

Elevation of.....
Height of point above ground.....
Date..... Notebook..... P.....
Looseleaf ref.....

Map files No.....
Description of item: (drill hole, mine, etc.) Slope 280' to 59'
#5
County WILLIAMSON Quadrangle LABORCOURT Index No. 0820 D6
MARION

