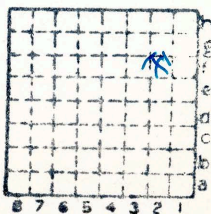




Form 180

539



Sec. 33

T. 9 N. S.

R. 4 E. W.

Index No.



Misc index 4472



Mine originally operated by: (1)

Date

Original name or number:

Illinois Coal Report

p.

LATER OPERATORS

Date

Operator

Name or No.

2

3

4

5

6

7

8

9

10

11

12

13

14

* Also owners

#See ownership sheet

Railroad, Wagon, Idle, Abandoned **Strip**

IDENTIFICATION

County No. 539


Coal No.

5

Quad. Marion

Part

County Williamson



Sec. 33

T. 9 N. S.

R. 4 E. W.

Index No.

0833 f2

COAL MINE OPERATOR



LOCATION AND ELEVATION

Location: side R. R.
 side R. R.
 side Highway No.

on top. map Location sheet

Elevation: Method, 1. Est. () _____ ft.
 2. Inst. (kind **B**) **437** ft.

By _____ Data sheet

DEPTH

Authority **J. H. Hughes** To coal _____ ft.
 Authority Rail to rail _____ ft.
 Top of coal above rail. (Est. Rule) _____ ft.
 To coal _____ ft.

ALTITUDE OF TOP OF COAL

By estimated data _____
 By instrumental data **437** ft.

Thickness

Max. in. Min. in. Aver. **56** in.

GEOLOGICAL DATA

Mine notes, date _____

 Coop No. Pyr. inv. Coal Ash inv.

CHEMICAL DATA

Analyses Face	U. I.	B. M.	Others
Car	U. I.	B. M.	Others
Org. Sulf	U. I.	B. M.	Others
Ash fusion	U. I.	B. M.	Others
Ash anal.	U. I.	B. M.	Others
	U. I.	B. M.	Others

Classification

Misc. tests: Coking. Cleaning Boiler

Published descriptions:—

Railroad, Wagon, Idle, Abandoned **Strip**

IDENTIFICATION

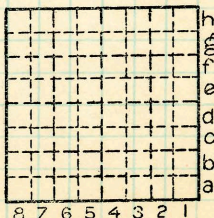
County No. **539**

Coal No. **5**

Quad. **Marion**

Part

County **Williamson**



Sec. **33**

T. **9** N.
 S.
 R. **4** E.
 W.

Index No. **0833 f2**

COAL MINE LOCATION AND DATA