



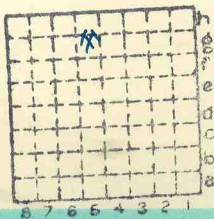
Form 180

White Oak Mine -
mined out Area Map.
2 entries 65-E2-

White Oak #1?

3625, or 3627?

1241.



Sec. 35

T.	3	N.
		S.
R.	6	E.
		W.

Index No.

Mine Index

✓ 3627



COAL MINING INVESTIGATIONS

COOPERATIVE AGREEMENT

County - St. Clair

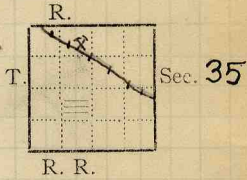
Mine Name or No., # 2

mile from

Operator, 191

Operator, 191

{ See Cady's
map of
mines near
Marissq
(abandoned) }



Entrance, Elev., ft. { above,
Depth to bottom coal, ft. Alt. below,

SURFACE DATA.

- A. Topography See
- B. Surficial materials, (1) Character
- (2) Thickness, (3) Effect on mining and shaft-sinking, of former drainage lines, underground water strata, etc.

- C. Outcrops, (1) Character, See
- (2) Structure, See
- (3) Fossil horizons See
- Collection No.,
- (4) Evidences of subsidence, See
- D. Note collection of mine maps, drill records and shaft logs.

See drill record sheet.

E. Notes on surrounding area,

See

Coal bed name: Local,

Collector,

Mine,

Co.

Survey

State No.

Co-op. No.



Location and Elevation Data

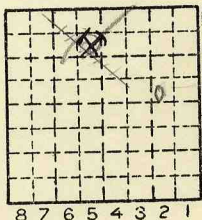
Location: Exact Approximate
 (Approximate only if no trace of record of original exists)
 Location by E. F. J.
 Date 11/25/38 Notebook No. 633 Page 67-78.6
 Looseleaf ref. _____
 Map files No. 13-87-56

Little's same as oak Ridge section file map.

Description of Location

Position in sec., 1/4 sec., 40 acres

_____ feet from North line
29.50 feet from East line
4225 feet from South line
 _____ feet from West line



Sec. 35

T	N.
3	S.
R	E.
6	W.

Other description: _____

Farm _____
 No. _____
 Company White Oak C. Co.
 No. 1
 County No. 745

Elevation 495.4 ft.
 By E. F. J.

Method: Level, transit, alidade, hand level
PT

Elevation of Grd.
 Height of point above ground _____
 Date 11/25/38 Notebook 633 P. 67-78.6
 Looseleaf ref. _____

Map files No. 13-87-56
 Description of item: (drill hole, mine, etc.) SH. - A. b. d.

County St. Clair Quadrangle 252 Index No. 1735. G5