

Co. No. County Sec. T. R. T.&R.

Company H. Wonderlin No. Farm No.

Elev. of by Total depth Year drld. 1900

For M Method D Result A Type log Core desc.

Stripped Analysis Confd. Publ.

Location


Core logged by

Remarks:

KEY BEDS

Code	Name	Depth	Thk.	Elev.
	# 7	60'	6'	1900
	# 7	100'	6'	1914

Correlations by basis
 Date Quad.
 County Vermilion Co. No.



Sec. 14 ?
 T. 19 N.
 R. 12 W.



Mine originally operated by: (1) ?

Wonderlin
& Ogle

Date
1900

Original name or number:
Illinois Coal Report p.

LATER OPERATORS

Date	Operator	Name or No.
2 1901	H. Wonderlin	
3		
4 1909	Henry Wonderlin	
5		
6		
7		
8		
9		
10		
11		
12		
13		
14		

* Also owners

#See ownership sheet

Railroad, Wagon, Idle, Abandoned

LOCAL MINE

IDENTIFICATION

County No.

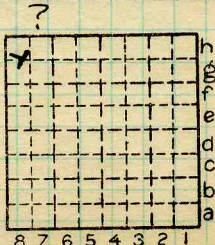
Coal No.

Quad.

Part

County

VERMILION



Sec. 14 ?
T. 19 N. S.
R. 12 E. W.
Index No. 1814 H8 ?

COAL MINE OPERATOR



(Sheets) COAL PRODUCTION (Sheet)

Period			Tons			
Mo.	Day	Year	Mo.	Day	Year	
					1400	512
					1901	1000
1900	572					
1901	1,000	idle? or different?	1909			1240
			1910			2700
			1911			250
			1912			2900
1909	1,500		1913			3000
			1914			2300
1910	2,700					
1911	250					
1912	2,900					
1913	3,000					
1914	2,300					

SUMMARIES

No.	to	No.

Railroad, Wagon, Strip, Idle, Abandoned

IDENTIFICATION


County No. _____

Coal No. _____

Coal Report No. _____

Quad. 149 ?

County Vermilion



Sec. 14 ?

T. 19 N.

R. 8.

R. 12 W.

Index No.

COAL MINE—PRODUCTION

ILLINOIS GEOLOGICAL SURVEY, URBANA



1814 H8 ?