



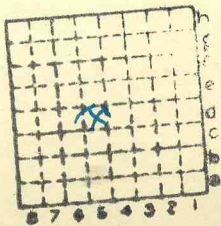
Form 180

ISGS Mine Index # 3299

L. Uzzle M.

564

L 29



Sec.	10
T.	9 th
R.	7 th
E.	
W.	
Index No.	





Mine originally operated by: (1)

Logan Uzzle Mine

Date

1936

Original name or number:

Illinois Coal Report 1936 p.

LATER OPERATORS

Date	Operator	Name or No.
2		
3		
4		
5		
6		
7		
8		
9		
10		
11		
12		
13		
14		

No 1937 prod.

*Also owners

#See ownership sheet

Railroad, Wagon, Strip, Idle, Abandoned

Slope mine

IDENTIFICATION

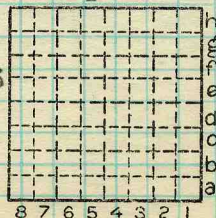
County No. 564

Coal No. 6

Coal Report No. L-29

Quad. Eldorado

County Saline



Sec. 10

T. 9 N. S.

R. 7 E. W.

Index No. 071085

COAL MINE OPERATOR

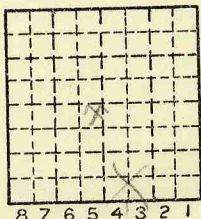
Location and Elevation Data

Location: Exact Approximate
(Approximate only if no trace of record of original exists)
Location by Dept Mines & Minerals
Date Notebook No. Page
Looseleaf ref.
Map files No.

Description of Location

Position in sec., 1/4 sec., 40 acres

feet from North line
feet from East line
2340 feet from South line
2440 feet from West line



Other description: SWSE

Farm No.
Company Logan Uzzle Mine
No.
County No. 564

Elevation 430.0 ft.
By EFT

Method: Level, transit, alidade, hand level
TM

Elevation of
Height of point above ground
Date Notebook P.
Looseleaf ref.

Map files No.
Description of item: (drill hole, mine, etc.) Slope Mine
20' to 4' of road by EFT, 20' to 4' of coal
County Saline Quadrangle Eldorado Index No. 0710 d5