


Wm. Bevard  
(Old Mine)

MS 4005

578



Sec. 11

T. 9

R. 1

Index No.



Mine originally operated by: (1)

Old Mine on land of  
William Bevard

Date  
Ante 1907

Original name or number:  
Illinois Coal Report p.

LATER OPERATORS

Date	Operator	Name or No.
2		
3		
4		
5		
6		
7		
8		
9		
10		
11		
12		
13		
14		

\* Also owners

#See ownership sheet

Railroad, Wagon, Idle, Abandoned

**LOCAL MINE**

IDENTIFICATION

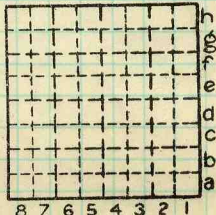
County No. 578

Coal No. 5

Quad. Herrin

Part

County Williamson



Sec. 11

T. 9 N. S.

R. 1 E. W.

Index No. 0511 f7

COAL MINE OPERATOR



LOCATION AND ELEVATION

Location: side R. R.
side R. R.
side Highway No.

on top. map Location sheet

Elevation: Method, 1. Est. ( ) ft.
2. Inst. (kind Hand Level ) 444 ft.
By T.E.S. NB102 p.79 J4 Data sheet

DEPTH

Authority To coal ft.
Authority Rail to rail ft.
Top of coal above rail. (Est. Rule) ft.
To coal 16 ft.

ALTITUDE OF TOP OF COAL

By estimated data ft.
By instrumental data 428 ft.

Thickness

Max. in. Min. in. Aver. 48 in.

GEOLOGICAL DATA

Mine notes, date
Coop No. Pyr. inv. Coal Ash inv.

CHEMICAL DATA

Analyses Face U. I. B. M. Others
Car U. I. B. M. Others
Org. Sulf U. I. B. M. Others
Ash fusion U. I. B. M. Others
Ash anal. U. I. B. M. Others
U. I. B. M. Others

Classification

Misc. tests: Coking. Cleaning Boiler

Published descriptions:—

Railroad, Wagon, Idle, Abandoned


IDENTIFICATION

County No. 578

Coal No. 5

Part

Quad. Herrin
County Williamson



Sec. 11

T. 9 M. S.
R. 1 E. W.

Index No. 0511 r7

COAL MINE LOCATION AND DATA